

NOTICE!!

These documents have been scanned!

Do not place un-scanned documents beneath this notice!

Do not remove this notice from this file!

GPO Jacket No. 560-102
Print Order 61540
Rise Business Services, LLC
Job=AZ15 7/2/2019



Box Number= AZ15139



Claim Begin-End: AMC352567-AMC352576

1 Initial Receipt



AZ15139-3

AMC352490-AMC353049

CLAIM INDEX

DATE PREPARED: December 14, 1999

LEAD AMC NUMBER: AMC 352567
THRU
ENDING AMC NUMBER: AMC 352576

AMC NUMBER	*CLOSURE DECISION	CLAIM NAME	LOCATORS OF RECORD
AMC 352567		RHEA AZUL #1	ROBERT POLEY JR.
AMC 352568		RHEA AZUL #2	“ ”
AMC 352569		RUDE DOG #1	“ ”
AMC 352570		RUDE DOG #2	“ ”
AMC 352571		RUDE DOG #4	“ ”
AMC 352572		RUDE DOG #5	“ ”
AMC 352573		RUDE DOG #7	“ ”
AMC 352574		RUDE DOG #8	“ ”
AMC 352575		RUDE DOG #9	“ ”
AMC 352576		RUDE DOG #15	“ ”

***FOR BLM PURPOSES ONLY**

*Rec'd m.c.
10-19-99*

**United States Department of the Interior
Bureau of Land Management
BUSINESS & SUPPORT SVCS DIV
222 N CENTRAL AVE
PHOENIX, AZ 85004 -2203
Phone: (602) 417-9200**

Receipt	
No:	17933

Transaction #: 18613
Date of Transaction: 10/14/1999
Commodity: LOCATABLE MINERALS **Subject:** MINING CLAIMS *10/20/99*

CUSTOMER: ROBERT POLEY
 BOX 3494
 PRESCOTT, AZ 86302
ENTERED IN COMPUTER
10/19/99

LINE #	QTY	ACTION / PRODUCT	REMARKS	UNIT PRICE	TOTAL
1	10	CERTIFICATE OF LOCATION SVC CHARGE (1930)		\$10.00	\$100.00
2	10	LOCATION FEE (1993)		\$25.00	\$250.00
3	10	MAINTENANCE FEE (1993)	2000	\$100.00	\$1,000.00
TOTAL:					\$1,350.00

PAYMENT INFORMATION			
1	AMOUNT:	\$1,350.00	POSTMARKED: N/A
	TYPE:	CHECK	RECEIVED: 10/14/1999
	CHECK NO:	1182	
	NAME:	POLEY, JR, ROBERT	

REMARKS

CASE SERIAL NUMBER INFORMATION		
TRNS #	LINE #	CASES
18613	1	AMC352567 , AMC352568 , AMC352569 , AMC352570 , AMC352571 , AMC352572 , AMC352573 , AMC352574 , AMC352575 , AMC352576
18613	2	AMC352567 , AMC352568 , AMC352569 , AMC352570 , AMC352571 , AMC352572 , AMC352573 , AMC352574 , AMC352575 , AMC352576
18613	3	AMC352567 , AMC352568 , AMC352569 , AMC352570 , AMC352571 , AMC352572 , AMC352573 , AMC352574 , AMC352575 , AMC352576

This receipt was generated by the automated BLM Collections and Billings System and is a paper representation of a portion of the official electronic record contained therein.

NOTICE!!

These documents have been scanned!

Do not place un-scanned documents beneath this notice!

Do not remove this notice from this file!

GPO Jacket No. 560-102
Print Order 61540
Rise Business Services, LLC
Job=AZ15 7/2/2019



Box Number= AZ15139



Claim Begin-End: AMC352567-AMC352576

2 Correspondence



AZ15139-3

AMC352490-AMC353049

SENDER: COMPLETE THIS SECTION

- Complete items 1, 2, and 3. Also complete item 4 if Restricted Delivery is desired.
- Print your name and address on the reverse so that we can return the card to you.
- Attach this card to the back of the mailpiece, or on the front if space permits.


1. Article Addressed to:

John B. King
 4241 N. Papago Lane
 Prescott Valley, AZ 86314
 9310 AT AMC352567,
 AMC403556

2. Article Number

*(Transfer from service label)***COMPLETE THIS SECTION ON DELIVERY**

A. Signature


 Agent AddresseeB. Received by (*Printed Name*)

C. Date of Delivery

4/6/12


 D. Is delivery address different from item 1? Yes
 If YES, enter delivery address below: No

3. Service Type

 Certified Mail Express Mail Registered Return Receipt for Merchandise Insured Mail C.O.D.4. Restricted Delivery? (*Extra Fee*) Yes

7011 1570 0002 0852 9989

UNITED STATES POSTAL SERVICE



First-Class Mail
Postage & Fees Paid
USPS
Permit No. G-10

05 APR 2012 09:15

- Sender: Please print your name, address, and ZIP+4 in this box •

RECEIVED
BLM AZ STATE OFFICE

2012 APR -9 PM 2:05

PHOENIX, ARIZONA

BUREAU OF LAND MANAGEMENT
ARIZONA STATE OFFICE
ONE NORTH CENTRAL AVENUE
SUITE 800
PHOENIX, AZ 85004-2203



SENDER: COMPLETE THIS SECTION

- Complete items 1, 2, and 3. Also complete item 4 if Restricted Delivery is desired.
- Print your name and address on the reverse so that we can return the card to you.
- Attach this card to the back of the mailpiece, or on the front if space permits.

1. Article Addressed to:

Linda Marie Poley
 1799 Idylwild Drive
 Prescott, AZ 86303
 9310 AT AMC352567,
 AMC403556

2. Article Number
 (Transfer from service label)

7011 1570 0002 0852 9972

COMPLETE THIS SECTION ON DELIVERY

A. Signature

 Jones

-
- Agent
-
-
- Addressee

B. Received by (Printed Name)

C. Date of Delivery

4/9/02

D. Is delivery address different from item 1? Yes
 If YES, enter delivery address below: No


3. Service Type

- | | |
|---|---|
| <input type="checkbox"/> Certified Mail | <input type="checkbox"/> Express Mail |
| <input type="checkbox"/> Registered | <input type="checkbox"/> Return Receipt for Merchandise |
| <input type="checkbox"/> Insured Mail | <input type="checkbox"/> C.O.D. |

4. Restricted Delivery? (Extra Fee) Yes

UNITED STATES POSTAL SERVICE

PHOENIX AZ 85004



First-Class Mail
Postage & Fees Paid
USPS
Permit No. G-10

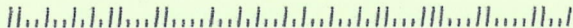
- Sender: Please print your name, address, and ZIP+4 in this box •

RECEIVED
BLM AZ STATE OFFICE

2012 APR 10 PM 2:24

PHOENIX, ARIZONA

BUREAU OF LAND MANAGEMENT
ARIZONA STATE OFFICE
ONE NORTH CENTRAL AVENUE
SUITE 800
PHOENIX, AZ 85004-2203



SENDER: COMPLETE THIS SECTION

- Complete items 1, 2, and 3. Also complete item 4 if Restricted Delivery is desired.
- Print your name and address on the reverse so that we can return the card to you.
- Attach this card to the back of the mailpiece, or on the front if space permits.

1. Article Addressed to:

Robert F. Poley Sr.
 2020 Rockford Drive
 Prescott, AZ 86301
 9310 AT AMC352567,
 AMC403556

2. Article Number

(Transfer from service label)

7011 1570 0002 0852 9965

COMPLETE THIS SECTION ON DELIVERY

A. Signature

X *Robert F. Poley Sr* Agent Addressee

B. Received by (Printed Name)

[Signature]

C. Date of Delivery

*4/6/02*D. Is delivery address different from item 1? YesIf YES, enter delivery address below: No

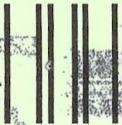
3. Service Type

 Certified Mail Express Mail Registered Return Receipt for Merchandise Insured Mail C.O.D.

4. Restricted Delivery? (Extra Fee)

 Yes

UNITED STATES POSTAL SERVICE



First-Class Mail
Postage & Fees Paid
USPS
Permit No. G-10

• Sender: Please print your name, address, and ZIP+4 in this box •

BUREAU OF LAND MANAGEMENT
ARIZONA STATE OFFICE
ONE NORTH CENTRAL AVENUE
SUITE 800
PHOENIX, AZ 85004-2203

RECEIVED
M AZ STATE OFFICE
2 APR - 9 PM 2:06
PHOENIX, ARIZONA



SENDER: COMPLETE THIS SECTION

- Complete items 1, 2, and 3. Also complete item 4 if Restricted Delivery is desired.
- Print your name and address on the reverse so that we can return the card to you.
- Attach this card to the back of the mailpiece, or on the front if space permits.

1. Article Addressed to:

Robert F. Poley Jr.
 PO Box 3494
 Prescott, AZ 86302
 9310 AT AMC352567,
 AMC403556

2. Article Number

(Transfer from service label)

7010 2780 0003 1128 7403

COMPLETE THIS SECTION ON DELIVERY

A. Signature

X

 Agent AddresseeB. Received by (*Printed Name*)

Robert Poley Jr

C. Date of Delivery

4-11-12

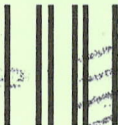
D. Is delivery address different from item 1? YesIf YES, enter delivery address below: No

3. Service Type

 Certified Mail Express Mail Registered Return Receipt for Merchandise Insured Mail C.O.D.4. Restricted Delivery? (*Extra Fee*) Yes

UNITED STATES POSTAL SERVICE

PHOENIX, AZ 850



First-Class Mail
Postage & Fees Paid
USPS
Permit No. G-10

- Sender: Please print your name, address, and ZIP+4 in this box •

RECEIVED
BLM AZ STATE OFFICE

2012 APR 12 PM 2:01

PHOENIX, ARIZONA

BUREAU OF LAND MANAGEMENT
ARIZONA STATE OFFICE
ONE NORTH CENTRAL AVENUE
SUITE 800
PHOENIX, AZ 85004-2203



OFFICIAL COPIES /CF/ /SD READ/ /GROUP/ /SECTION/ /AUTHOR

APR 04 2012

AT Mowen
4/4/12
K. K. K.
4/4/12

In Reply Refer To:
3800 (9310) AT
AMC352567, AMC403556

CERTIFIED MAIL - RETURN RECEIPT REQUESTED

NOTICE

- ✓ Robert F. Poley Jr.
PO Box 3494
Prescott, AZ 86302
CMRR # 7010 2780 0003 1128 7403
: AMC352567 – AMC352576
: AMC403556 – AMC403585
- ✓ Robert F. Poley Sr.
2020 Rockford Drive
Prescott, AZ 86301
CMRR# 7011 1570 0002 0852 9965
- ✓ Linda Marie Poley
1799 Idylwild Drive
Prescott, AZ 86303
CMRR# 7011 1570 0002 0852 9972
- ✓ John B. King
4241 N. Papago Lane
Prescott Valley, AZ 86314
CMRR# 7011 1570 0002 0852 9989

Additional Information Required

On August 25, 2011, we received four Maintenance Fee Waiver Certifications (small miner waivers) submitted together, which cover the 40 mining claims listed above. The waivers are from Robert F. Poley Jr., Robert F. Poley Sr., Linda Marie Poley, and John B. King. We require further information in order to verify the validity of the small miner waivers.

All 40 of these mining claims were located by Robert F. Poley, Jr., with 10 in his name, and acting as agent on the other 30, listing 10 claims in each of the other names. Thirty of the claims were located at the same time and all 30 claims are contiguous.

The four waiver documents received were completed by the same person and filed together. On December 28, 2011, and December 29, 2011, we received Affidavit's of Labor for the 40 claims, which were filed by Robert F. Poley, Jr. All of the fees were paid for by Robert F. Poley, Jr.

All of the above information points to the fact that these 40 mining claims are related and appear to be controlled by Robert F. Poley, Jr., or at the very least, under the common control of these four claimants. To qualify for a small miner waiver, **you and all related parties** must hold no more than a total of 10 mining claims or sites nationwide. 43 C.F.R. 3835.1(b) and 3835.11(a)(1). **"Related party means a) the spouse and dependent children of the claimant as defined in section 152 of the Internal Revenue Code of 1986 [26 U.S.C. section 152]; or, b) a person who controls, is controlled by, or is under common control with the claimant."** **"Control means actual control, legal control, or the power to exercise control, through or by common directors, officers, stockholders, a voting trust, or a holding company or Investment Company, or any other means."** 43 C.F.R. 3830.5.

By signing the small miner waiver, you certified that you and all related parties own ten or fewer mining claims, mill, or tunnel sites nationwide. Filing a small miner waiver that you do not qualify for in order to avoid paying the annual maintenance fee constitutes fraud. As stated under #6 of the waiver, "The undersigned understand and acknowledge that pursuant to 43 U.S.C. 1212 and 18 U.S.C. 1001, the filing or recording of a false, fictitious, or fraudulent document with the Bureau of Land Management (BLM) may result in a fine of up to \$250,000, a prison term not to exceed five years, or both.

If, after reviewing the above, you believe that you qualify for a small miner waiver, each mining claimant listed above must provide to BLM a notarized statement certifying that they are solely and independently in control of the claims listed in their name and that these claims are in no way under common control with the other claims listed here. Please also verify the relationship of these individuals to each other.

Please provide the documents requested within 30 days of receipt of this letter. If we do not receive the requested information the small miner waivers will be denied and the claims will be forfeited.

If you have questions regarding this Notice, please contact Amy Thrower at 602-417-9334. Please include your AMC serial number(s) on all correspondence.

/s/ Rebecca Heick

Rebecca Heick
Group Administrator
Lands and Minerals

AThrower:lm:040312

SENDER: COMPLETE THIS SECTION


- Complete items 1, 2, and 3. Also complete item 4 if Restricted Delivery is desired.
- Print your name and address on the reverse so that we can return the card to you.
- Attach this card to the back of the mailpiece, or on the front if space permits.

1. Article Addressed to:

John B. King
4241 N. Papago Lane
Prescott Valley, AZ 86314
9310 AT AMC352567,
AMC403556

COMPLETE THIS SECTION ON DELIVERY

A. Signature


 Agent Addressee

B. Received by (Printed Name)

C. Date of Delivery

4/6/12

D. Is delivery address different from item 1? Yes
If YES, enter delivery address below: No

3. Service Type

 Certified Mail Express Mail Registered Return Receipt for Merchandise Insured Mail C.O.D.

4. Restricted Delivery? (Extra Fee)

 Yes

2. Article Number

(Transfer from service label)

7011 1570 0002 0852 9989

PS Form 3811, February 2004

Domestic Return Receipt

102595-02-M-1540

SENDER: COMPLETE THIS SECTION


- Complete items 1, 2, and 3. Also complete item 4 if Restricted Delivery is desired.
- Print your name and address on the reverse so that we can return the card to you.
- Attach this card to the back of the mailpiece, or on the front if space permits.

1. Article Addressed to:

Linda Marie Poley
1799 Idylwild Drive
Prescott, AZ 86303
9310 AT AMC352567,
AMC403556

COMPLETE THIS SECTION ON DELIVERY

A. Signature


 Agent Addressee

B. Received by (Printed Name)

C. Date of Delivery

4/19/12

D. Is delivery address different from item 1? Yes
If YES, enter delivery address below: No

3. Service Type

 Certified Mail Express Mail Registered Return Receipt for Merchandise Insured Mail C.O.D.

4. Restricted Delivery? (Extra Fee)

 Yes

2. Article Number

(Transfer from service label)

7011 1570 0002 0852 9972

PS Form 3811, February 2004

Domestic Return Receipt

102595-02-M-1540

SENDER: COMPLETE THIS SECTION

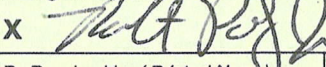
- Complete items 1, 2, and 3. Also complete item 4 if Restricted Delivery is desired.
- Print your name and address on the reverse so that we can return the card to you.
- Attach this card to the back of the mailpiece, or on the front if space permits.

1. Article Addressed to:

Robert F. Poley Jr.
PO Box 3494
Prescott, AZ 86302
9310 AT AMC352567,
AMC403556

COMPLETE THIS SECTION ON DELIVERY

A. Signature


 Agent Addressee

B. Received by (Printed Name)

C. Date of Delivery

Robert Poley Jr

4-11-12

D. Is delivery address different from item 1? Yes
If YES, enter delivery address below: No

3. Service Type

 Certified Mail Express Mail Registered Return Receipt for Merchandise Insured Mail C.O.D.

4. Restricted Delivery? (Extra Fee)

 Yes

2. Article Number

(Transfer from service label)

7010 2780 0003 1128 7403

PS Form 3811, February 2004

Domestic Return Receipt

102595-02-M-1540

UNITED STATES POSTAL SERVICE PHOENIX AZ

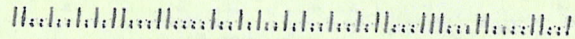
First-Class Mail
Postage & Fees Paid
USPS
Permit No. G-10

PHOENIX AZ 85004
2012 APR 09 PM 2:05

• Sender: Please print your name, address, and ZIP+4 in this box •

RECEIVED
BLM AZ STATE OFFICE
2012 APR -9 PM 2:05
PHOENIX, ARIZONA

BUREAU OF LAND MANAGEMENT
ARIZONA STATE OFFICE
ONE NORTH CENTRAL AVENUE
SUITE 800
PHOENIX, AZ 85004-2203



UNITED STATES POSTAL SERVICE PHOENIX AZ 85004

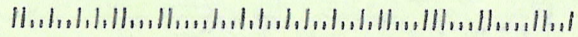
First-Class Mail
Postage & Fees Paid
USPS
Permit No. G-10

PHOENIX AZ 85004
2012 APR 10 PM 2:24

• Sender: Please print your name, address, and ZIP+4 in this box •

RECEIVED
BLM AZ STATE OFFICE
2012 APR 10 PM 2:24
PHOENIX, ARIZONA

BUREAU OF LAND MANAGEMENT
ARIZONA STATE OFFICE
ONE NORTH CENTRAL AVENUE
SUITE 800
PHOENIX, AZ 85004-2203



UNITED STATES POSTAL SERVICE PHOENIX AZ 85004


First-Class Mail
Postage & Fees Paid
USPS
Permit No. G-10

PHOENIX AZ 85004
2012 APR 12 PM 2:01

• Sender: Please print your name, address, and ZIP+4 in this box •

RECEIVED
BLM AZ STATE OFFICE
2012 APR 12 PM 2:01
PHOENIX, ARIZONA

BUREAU OF LAND MANAGEMENT
ARIZONA STATE OFFICE
ONE NORTH CENTRAL AVENUE
SUITE 800
PHOENIX, AZ 85004-2203



SENDER: COMPLETE THIS SECTION

- Complete items 1, 2, and 3. Also complete item 4 if Restricted Delivery is desired.
- Print your name and address on the reverse so that we can return the card to you.
- Attach this card to the back of the mailpiece, or on the front if space permits.

1. Article Addressed to:

Robert F. Poley Sr.
2020 Rockford Drive
Prescott, AZ 86301
9310 AT AMC352567,
AMC403556

2. Article Number
(Transfer from service label)

7011 1570 0002 0852 9965

COMPLETE THIS SECTION ON DELIVERY

A. Signature
X Robert F. Poley Sr Agent
 Addressee

B. Received by (Printed Name)
[Signature]

C. Date of Delivery
4/5/02

D. Is delivery address different from item 1? Yes
If YES, enter delivery address below: No

3. Service Type
 Certified Mail Express Mail
 Registered Return Receipt for Merchandise
 Insured Mail C.O.D.

4. Restricted Delivery? (Extra Fee) Yes

UNITED STATES POSTAL SERVICE PHOENIX AZ 05

First-Class Mail
Postage & Fees Paid
USPS
Permit No. G-10

PHOENIX, ARIZONA


• Sender: Please print your name, address, and ZIP+4 in this box •

BUREAU OF LAND MANAGEMENT
ARIZONA STATE OFFICE
ONE NORTH CENTRAL AVENUE
SUITE 800
PHOENIX, AZ 85004-2203


RECEIVED
M AZ STATE OFFICE

12 APR - 9 PM 2:06

PHOENIX, ARIZONA



W. Scott Donaldson
Attorney-at-Law



6868 North 7th Avenue, Suite 204
Phoenix, Arizona 85013-1150
Telephone: (602) 242-9762

E-Mail: scottdonaldson@wsdlaw.net
Fax: (602) 242-9763
Website: www.wsdlaw.net

3 May 2012

Rebecca Heick, Group Administrator
Lands and Minerals
Bureau of Land Management
Arizona State Office
One North Central Avenue, Suite 800
Phoenix, Arizona 85004-4427

RECEIVED
BLM AZ STATE OFFICE
2012 MAY -4 A 10:27
PHOENIX, ARIZONA

Re: 3800 (9310) AT
AMC352567, AMC403556

Ms. Heick:

Please be advised that this office represents Robert F Poley, Jr., Robert F. Poley, Sr., Linda Marie Poley, and John B. King for the purpose of responding to BLM Notice dated April 4, 2012, and request for additional information.

In response to your request, enclosed are four Statements of Control, one for each of the parties.

If you have any questions, please do not hesitate to contact me.

Very truly yours,

W. Scott Donaldson

Enclosures

STATEMENT OF CONTROL

I, Robert F. Poley, Sr., am solely and independently in control of the ten (10) lode mining claims listed in my name, with AMC serial numbers 403556-403565. The claims are not associated with any other claims or claimants. These claims are in no way under common control with the other claims referred to in the notice received from your office with AMC serial numbers 403566-403585 and AMC serial numbers 352567-352576.

I am a U.S. citizen over 18 years of age. Robert F. Poley, Jr., is my son and an experienced prospector and miner. Linda Marie Poley is my daughter and a prospector. John B. King is a family friend and fellow prospector. They are solely and independently in control of the claims listed in their names and these claims are in no way under common control. My son Robert F. Poley, Jr.'s geologic and mining experience with location notices, maps, and annual filing requirements allows him to act as appointed agent for me and the above parties so the paperwork and filings can be completed as accurately and correctly as possible. If you have any questions, please contact me at 2020 Rockford Drive, Prescott, AZ 86301.

Dated this 28 day of April, 2012.

Robert F. Poley Sr.
Robert F. Poley, Sr.

STATE OF ARIZONA)
County of YAVAPAI) ss.


RECEIVED
SBLM AZ STATE OFFICE
2012 MAY -4 A 10:27
PHOENIX, ARIZONA

This instrument was acknowledged before me this 28 day of April, 2012, by Robert F. Poley, Sr.

IN WITNESS WHEREOF, I have hereunto set my hand and affixed my notarial seal the day and year first above written.

Craig Michael Malone
Notary Public

My commission expires: December 28, 2015



STATEMENT OF CONTROL

I, Linda Marie Poley, am solely and independently in control of the ten (10) lode mining claims listed in my name, with AMC serial numbers 403566-403575. The claims are not associated with any other claims or claimants. These claims are in no way under common control with the other claims referred to in the notice received from your office with AMC serial numbers 403556-403565 and 403576-403585 and AMC serial numbers 352567-352576.

I am a U.S. citizen over 18 years of age. Robert F. Poley, Jr., is my brother and an experienced prospector and miner. Robert F. Poley, Sr., is my father and an experienced prospector. John B. King is a family friend and fellow prospector. They are solely and independently in control of the claims listed in their names and these claims are in no way under common control. My brother Robert F. Poley, Jr.'s geologic and mining experience with location notices, maps, and annual filing requirements allows him to act as appointed agent for me and the above parties so the paperwork and filings can be completed as accurately and correctly as possible. If you have any questions, please contact me at 1799 Idylwild Drive, Prescott, AZ 86303.

Dated this 28 day of April, 2012.

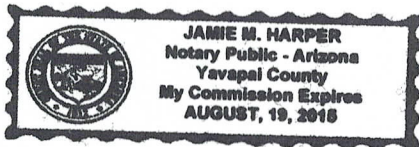
Linda Marie Poley
Linda Marie Poley

STATE OF ARIZONA)
) ss.
County of Yavapai)

This instrument was acknowledged before me this 28th day of April 2012, by Linda Marie Poley.

RECEIVED
BLM AZ STATE OFFICE
2012 MAY -4 A 10:27
PHOENIX, ARIZONA

IN WITNESS WHEREOF, I have hereunto set my hand and affixed my notarial seal the day and year first above written.



Jamie M. Harper
Notary Public

My commission expires: August 19, 2015

STATEMENT OF CONTROL

I, John B. King, am solely and independently in control of the ten (10) lode mining claims listed in my name, with AMC serial numbers 403576-403585. The claims are not associated with any other claims or claimants. These claims are in no way under common control with the other claims referred to in the notice received from your office with AMC serial numbers 403556-403575 and AMC serial numbers 352567-352576.

I am a U.S. citizen over 18 years of age. Robert F. Poley, Jr., is my friend and an experienced prospector and miner. Robert F. Poley, Sr., is my friend and an experienced prospector. Linda Marie Poley is a family friend and prospector. They are solely and independently in control of the claims listed in their names and these claims are in no way under common control. My friend Robert F. Poley, Jr.'s geologic and mining experience with location notices, maps, and annual filing requirements allows him to act as appointed agent for me and the above parties in order that the paperwork and filings can be completed as accurately and correctly as possible. If you have any questions, please contact me at 4241 N. Papago Lane, Prescott Valley, AZ 86314.

Dated this 30 day of April, 2012.




John B. King

STATE OF ARIZONA)
County of YAVAPAI) ss.

RECEIVED
BLM AZ STATE OFFICE
2012 MAY -4 A 10:27
PHOENIX, ARIZONA

This instrument was acknowledged before me this 30th day of April, 2012, by John B. King.

IN WITNESS WHEREOF, I have hereunto set my hand and affixed my notarial seal the day and year first above written.



Notary Public

My commission expires: 21 SEPT 2012



STATEMENT OF CONTROL

I, Robert F. Poley, Jr., am solely and independently in control of the ten (10) lode mining claims listed in my name, with AMC serial numbers 352567-352576. The claims are not associated with any other claims or claimants. These claims are in no way under common control with the other claims referred to in the notice received from your office with AMC serial numbers 403556-403585.

I am a U.S. citizen over 18 years of age. Robert F. Poley, Sr., is my father and an experienced prospector. Linda Marie Poley is my sister and a prospector. John B. King is a family friend and fellow prospector. They are solely and independently in control of the claims listed in their names and these claims are in no way under common control. My geologic and mining experience with location notices, maps, and annual filing requirements allows me to act as appointed agent for the above parties so the paperwork and filings can be completed as accurately and correctly as possible. If you have any questions, please contact me at P.O. Box 3494, Prescott, AZ 86302.

Dated this 30th day of April, 2012.

Robert F. Poley, Jr.
Robert F. Poley, Jr.

STATE OF ARIZONA)
) ss.
County of Yavapai)

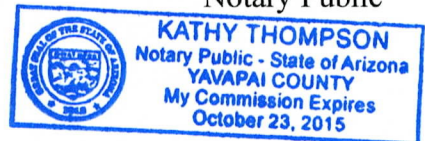
This instrument was acknowledged before me this 30th day of April, 2012, by Robert F. Poley, Jr.

RECEIVED
PLM AZ STATE OFFICE
2012 MAY -4 A 10:27
PHOENIX, ARIZONA

IN WITNESS WHEREOF, I have hereunto set my hand and affixed my notarial seal the day and year first above written.

Kathy Thompson
Notary Public

My commission expires: 10.23.15



NOTICE!!

These documents have been scanned!

Do not place un-scanned documents beneath this notice!

Do not remove this notice from this file!

GPO Jacket No. 560-102
Print Order 61540
Rise Business Services, LLC
Job=AZ15 7/2/2019




Box Number= AZ15139



Claim Begin-End: AMC352567-AMC352576

3 Transfers



AZ15139-3

AMC352490-AMC353049

**NO
DOCUMENTS
FOUND**

NO DOCUMENTS FOUND
NO DOCUMENTS FOUND

NOTICE!!

These documents have been scanned!

Do not place un-scanned documents beneath this notice!

Do not remove this notice from this file!

GPO Jacket No. 560-102
Print Order 61540
Rise Business Services, LLC
Job=AZ15 7/2/2019



Box Number= AZ15139



Claim Begin-End: AMC352567-AMC352576

4 Annual Filings



AZ15139-3

AMC352490-AMC353049

UNITED STATES
DEPARTMENT OF THE INTERIOR
BUREAU OF LAND MANAGEMENT

MAINTENANCE FEE WAIVER CERTIFICATION

125
JMC

352567

FORM APPROVED
OMB NO. 1004-0114
Expires: January 31, 2020

SEE INSTRUCTIONS ON PAGE 2

1. This small miner waiver is filed for the assessment year beginning on September 1, 2019 and ending on September 1, 2020.
2. The undersigned and all related parties owned ten or fewer mining claims, mill, or tunnel sites located and maintained on Federal lands in the United States of America on September 1, 2019.
3. The undersigned have performed the assessment work required by law for each mining claim listed prior to filing this waiver and understand that by filing this form, the undersigned must file an affidavit of assessment work with the Bureau of Land Management (BLM) by the December 30th following the filing of this waiver.
4. The undersigned understand that if the assessment work obligation has not yet come due under 30 U.S.C. 28 (for those claims in their first assessment year only), a notice of intent to hold reciting this condition must be recorded by the December 30th following the filing of this waiver.
5. The undersigned understand that mill and tunnel sites may also be listed on this waiver and be waived from payment of the maintenance fee, and that a notice of intent to hold for these sites is required to be filed with the BLM by the December 30th following the filing of this waiver.
6. The undersigned understand and acknowledge that pursuant to 43 U.S.C. 1212 and 18 U.S.C. 1001, the filing or recording of a false, fictitious, or fraudulent document with the BLM may result in a fine of up to \$250,000, a prison term not to exceed five years, or both.
7. The mining claims, mill or tunnel sites for which this waiver from payment of the maintenance fees is requested are:

CLAIM OR SITE NAME	BLM RECORDATION SERIAL NUMBER
1. Rude Dog #1 ✓	352569
2. Rude Dog #2	352570
3. Rude Dog #4	352571
4. Rude Dog #5	352572
5. Rude Dog #7	352573
6. Rude Dog #8	352574
7. Rude Dog #9	352575
8. Rude Dog #15 ✓	352576
9.	
10.	

2019 AUG -8 P 3:08
RECEIVED
BLM AZ STATE OFFICE
TUCSON, ARIZONA

The owner(s) (claimants) of the above mining claims and sites are:

Robert F. Poley Jr.
(Owner's Name - Please Print)
P.O. Box 3494
(Owner's Mailing Address)

Matt F Poley Jr.
(Owner's Signature)
Prescott AZ 86302
(City) (State) (Zip Code)

(Owner's Name - Please Print)
(Owner's Mailing Address)

(Owner's Signature)
(City) (State) (Zip Code)

(Owner's Name - Please Print)
(Owner's Mailing Address)

(Owner's Signature)
(City) (State) (Zip Code)

(Owner's Name - Please Print)
(Owner's Mailing Address)

(Owner's Signature)
(City) (State) (Zip Code)

(Continued on page 2)

ENTERED
SEP 10 2019
BY: [Signature]

NW [Signature]

_____ (Owner's Name - Please Print)	_____ (Owner's Signature)
_____ (Owner's Mailing Address)	_____ (City) _____ (State) _____ (Zip Code)

_____ (Owner's Name - Please Print)	_____ (Owner's Signature)
_____ (Owner's Mailing Address)	_____ (City) _____ (State) _____ (Zip Code)

_____ (Owner's Name - Please Print)	_____ (Owner's Signature)
_____ (Owner's Mailing Address)	_____ (City) _____ (State) _____ (Zip Code)

_____ (Owner's Name - Please Print)	_____ (Owner's Signature)
_____ (Owner's Mailing Address)	_____ (City) _____ (State) _____ (Zip Code)

18 U.S.C. 1001 and 43 U.S.C. 1212 make it a crime for any person knowingly and willfully to make to any department or agency of the United States any false, fictitious or fraudulent statements or representations as to any matter within its jurisdiction.

INSTRUCTIONS

1. This certification is made under the provisions of 43 U.S.C. § 1744 and 30 U.S.C. §28-28k and the regulations thereunder (43 CFR Part 3830).
2. The claimant(s) must fill in the dates in paragraph 1 for the beginning and ending of the assessment year for which this waiver is sought.
3. The claimant(s) must fill in the date in paragraph 2 for the beginning of the assessment year for which this waiver is sought.
4. All claim and site names and BLM serial numbers must be listed for the mining claims, mill sites, and tunnel sites for which the waiver is sought.
5. All owners of the mining claims, mill sites, and tunnel sites and their addresses must be given.
6. This waiver form must be signed by all the claimants or their designated agent, in original form. If an agent is designated, a notarized designation of agent, signed by all of the claimants with proper address given, must be submitted with this waiver.
7. This form must be filed no later than September 1st for the upcoming assessment year in the BLM State Office where the mining claims or sites are recorded; or the waiver cannot be granted by the BLM. (Example: To obtain a waiver for the assessment year 2012, which begins on September 1, 2011, you must qualify for and file for a waiver no later than September 1, 2011, in the proper BLM State Office.)
8. For all mining claims which require assessment work, you must record an affidavit of labor on or before the December 30th immediately following the filing of this waiver. For all other mining claims or sites waived, you must record a notice of intent to hold on or before the December 30th immediately following the filing of this waiver.
9. Mill and tunnel sites may also be listed on this waiver and be waived from payment of the maintenance fee. A notice of intent to hold for these sites is required to be filed by the December 30th following the filing of this waiver.

FOR OFFICIAL USE ONLY

DEPARTMENT OF THE INTERIOR
BUREAU OF LAND MANAGEMENT
Mining Claims

CUSTOMER INFORMATION

Admin State: AZ
Geo State: AZ
POLEY ROBERT JR Int Rel: CLAIMANT
PO BOX 3494
PRESCOTT AZ 86302-3494 Customer ID: 58034

Serial Number	Lead Serial Number	Claim Name	County	D	Case Type	Last A Yr	Location Date	Meridian Township Range Section	Subdiv
AMC352576	AMC352567	RUDE DOG #15	YAVAPAI	A	LODE	2019	09/01/1999	14 0120N 0010E 006	SE
AMC352575	AMC352567	RUDE DOG #9	YAVAPAI	A	LODE	2019	09/01/1999	14 0120N 0010E 006 14 0120N 0010E 007	SE NE,NW
AMC352574	AMC352567	RUDE DOG #8	YAVAPAI	A	LODE	2019	09/01/1999	14 0120N 0010E 006 14 0120N 0010E 007	SW,SE NW
AMC352573	AMC352567	RUDE DOG #7	YAVAPAI	A	LODE	2019	09/01/1999	14 0120N 0010E 006	SW,SE
AMC352572	AMC352567	RUDE DOG #5	YAVAPAI	A	LODE	2019	09/01/1999	14 0120N 0010E 006	SE
AMC352571	AMC352567	RUDE DOG #4	YAVAPAI	A	LODE	2019	09/01/1999	14 0120N 0010E 006	SE
AMC352570	AMC352567	RUDE DOG #2	YAVAPAI	A	LODE	2019	09/01/1999	14 0120N 0010E 006	NE,SE
AMC352569	AMC352567	RUDE DOG #1	YAVAPAI	A	LODE	2019	09/01/1999	14 0120N 0010E 006	NE,SE
AMC352568	AMC352567	RHEA AZUL #2	PIMA	A	LODE	2019	09/02/1999	14 0170S 0120E 004	NW
AMC352567	AMC352567	RHEA AZUL #1	PIMA	A	LODE	2019	09/02/1999	14 0170S 0120E 004	NW

NO WARRANTY IS MADE BY BLM
FOR USE OF THE DATA FOR
PURPOSES NOT INTENDED BY BLM

Robert F. Poley Jr.
P.O. BOX 3494
Prescott, AZ 86302
Ph/Fax:928.445.0356

Bureau of Land Management
Arizona State Office
One North Central Avenue, Suite 800
Phoenix, AZ 85004-4427

August 7th, 2019

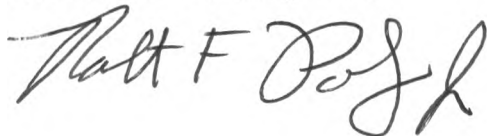
Dear Sirs or Madams:

Re: Maintenance Fee Waiver Certification Filing and
Recordation for 10 Lode Mining Claims

Enclosed is a Maintenance Fee Waiver Certification form
I wish to file and record with your office. There are 8 (eight)
claims in one group and 2 (two) claims in another group, 10
(ten) total Lode Mining Claims. Please examine the completed
form before filing and if anything appears wrong or incorrect
please contact me so I can correct the error before the filing
deadline. Thank you for your help.

Sincerely,

Robert F. Poley Jr.



RECEIVED
BLM AZ STATE OFFICE
2019 AUG - 8 P 3: 09
PHOENIX, ARIZONA

UNITED STATES
DEPARTMENT OF THE INTERIOR
BUREAU OF LAND MANAGEMENT
MAINTENANCE FEE WAIVER CERTIFICATION

125

352567

FORM APPROVED
OMB NO. 1004-0114
Expires: January 31, 2020

SEE INSTRUCTIONS ON PAGE 2

- This small miner waiver is filed for the assessment year beginning on September 1, 2019 and ending on September 1, 2020
- The undersigned and all related parties owned ten or fewer mining claims, mill, or tunnel sites located and maintained on Federal lands in the United States of America on September 1, 2019.
- The undersigned have performed the assessment work required by law for each mining claim listed prior to filing this waiver and understand that by filing this form, the undersigned must file an affidavit of assessment work with the Bureau of Land Management (BLM) by the December 30th following the filing of this waiver.
- The undersigned understand that if the assessment work obligation has not yet come due under 30 U.S.C. 28 (for those claims in their first assessment year only), a notice of intent to hold reciting this condition must be recorded by the December 30th following the filing of this waiver.
- The undersigned understand that mill and tunnel sites may also be listed on this waiver and be waived from payment of the maintenance fee, and that a notice of intent to hold for these sites is required to be filed with the BLM by the December 30th following the filing of this waiver.
- The undersigned understand and acknowledge that pursuant to 43 U.S.C. 1212 and 18 U.S.C. 1001, the filing or recording of a false, fictitious, or fraudulent document with the BLM may result in a fine of up to \$250,000, a prison term not to exceed five years, or both.
- The mining claims, mill or tunnel sites for which this waiver from payment of the maintenance fees is requested are:

CLAIM OR SITE NAME	BLM RECORDATION SERIAL NUMBER
1. <u>Rhea Azul # 1</u> ✓	<u>352567</u>
2.	
3. <u>Rhea Azul # 2</u>	<u>352566</u> ✓
4.	
5.	
6.	
7.	
8.	
9.	
10.	

RECEIVED
BLM AZ STATE OFFICE
200 AUG 19 P 2:48
PHOENIX, ARIZONA

The owner(s) (claimants) of the above mining claims and sites are:

Robert F. Poley Jr.
(Owner's Name - Please Print)
P.O. Box 3494
(Owner's Mailing Address)

Robert F. Poley Jr.
(Owner's Signature)
Prescott AZ 86302
(City) (State) (Zip Code)

(Owner's Name - Please Print)

(Owner's Mailing Address)

(Owner's Signature)

(City) (State) (Zip Code)

(Owner's Name - Please Print)

(Owner's Mailing Address)

(Owner's Signature)

(City) (State) (Zip Code)

(Owner's Name - Please Print)

(Owner's Mailing Address)

(Owner's Signature)

(City) (State) (Zip Code)

(Continued on page 2)

ENTERED
SEP 19 2019
BY: [Signature]

(Owner's Name - Please Print)	(Owner's Signature)		
(Owner's Mailing Address)	(City)	(State)	(Zip Code)
(Owner's Name - Please Print)	(Owner's Signature)		
(Owner's Mailing Address)	(City)	(State)	(Zip Code)
(Owner's Name - Please Print)	(Owner's Signature)		
(Owner's Mailing Address)	(City)	(State)	(Zip Code)
(Owner's Name - Please Print)	(Owner's Signature)		
(Owner's Mailing Address)	(City)	(State)	(Zip Code)

18 U.S.C. 1001 and 43 U.S.C. 1212 make it a crime for any person knowingly and willfully to make to any department or agency of the United States any false, fictitious or fraudulent statements or representations as to any matter within its jurisdiction.

INSTRUCTIONS

1. This certification is made under the provisions of 43 U.S.C. § 1744 and 30 U.S.C. §28-28k and the regulations thereunder (43 CFR Part 3830).
2. The claimant(s) must fill in the dates in paragraph 1 for the beginning and ending of the assessment year for which this waiver is sought.
3. The claimant(s) must fill in the date in paragraph 2 for the beginning of the assessment year for which this waiver is sought.
4. All claim and site names and BLM serial numbers must be listed for the mining claims, mill sites, and tunnel sites for which the waiver is sought.
5. All owners of the mining claims, mill sites, and tunnel sites and their addresses must be given.
6. This waiver form must be signed by all the claimants or their designated agent, in original form. If an agent is designated, a notarized designation of agent, signed by all of the claimants with proper address given, must be submitted with this waiver.
7. This form must be filed no later than September 1st for the upcoming assessment year in the BLM State Office where the mining claims or sites are recorded, or the waiver cannot be granted by the BLM. (Example: To obtain a waiver for the assessment year 2012, which begins on September 1, 2011, you must qualify for and file for a waiver no later than September 1, 2011, in the proper BLM State Office.)
8. For all mining claims which require assessment work, you must record an affidavit of labor on or before the December 30th immediately following the filing of this waiver. For all other mining claims or sites waived, you must record a notice of intent to hold on or before the December 30th immediately following the filing of this waiver.
9. Mill and tunnel sites may also be listed on this waiver and be waived from payment of the maintenance fee. A notice of intent to hold for these sites is required to be filed by the December 30th following the filing of this waiver.

FOR OFFICIAL USE ONLY

Robert F. Poley Jr.
P.O. BOX 3494
Prescott, AZ 86302
Ph/Fax:928.445.0356

Bureau of Land Management
Arizona State Office
One North Central Avenue, Suite 800
Phoenix, AZ 85004-4427

August 16th, 2019

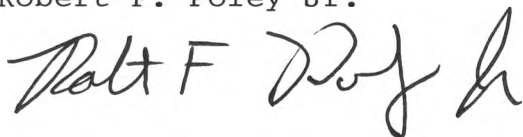
Dear Sirs or Madams:

Re: Maintenance Fee Waiver Certification Filing and
Recordation for 2 Lode Mining Claims

Enclosed is a Maintenance Fee Waiver Certification form
I wish to file and record with your office. There are 8 (eight)
claims in one group which a maintenance fee waiver form was
filed last week. There are 2 (two) claims in another group,
which I am filing for. I did not put the two Rhea Azul claims
on the first form and your office informed me by phone of my
mistake. Thank you so much for catching my mistake in time to
file and correct my mistake. You guys are great ! There is a
total of 10 (ten) total Lode Mining Claims. Please examine the
completed form before filing and if anything appears wrong or
incorrect please contact me so I can correct the error before
the filing deadline. Thank you for your help.

Sincerely,

Robert F. Poley Jr.



PHOENIX, ARIZONA

2019 AUG 19 P 2:48

RECEIVED
BLM AZ STAFF OFFICE



The above described work and improvements were permitted by an active Plan of Operation approved by the U.S. Forest Service, Bradshaw Ranger District. All backhoe road repair and hand excavation, cobbing, sorting, consolidation, removal of bulk samples, road repair and brush removal was performed by Robert F. Poley Jr. and associates on the contiguous claim group described in Exhibit "A";

That all such work and improvements were performed in the field by Robert F. Poley Jr. and associates;

That all of the above-described work and improvements were performed at the expense of Robert F. Poley Jr. for the benefit of the owner of said claims, for the purpose of complying with the laws of the United States of America pertaining to assessment or annual work. The work is intended to hold the said claims during the annual assessment period ending at noon, September 1st, 2018;

That the contiguous claim group described in Exhibit "A" is currently exempt from having to make mining claim rental payments because they received an approved "Small Miners Exemption from Payment of Rental Fee" from the Bureau Of Land Management;

Dated this 13th day of December 2018

PHOENIX ARIZONA
2018 DEC 13 PM 1:17
RECEIVED
DLMAZ
Robert F. Poley Jr.

This instrument was acknowledged before me this 13 day of December, 2018 by Robert F. Poley Jr.

In witness Whereof, I have hereunto set my hand and affixed my notarial seal the day and year first above written.

Joseph Tyler
Notary Public

My commission expires:

09-01-2022

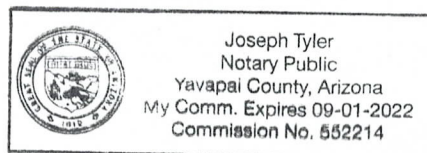


EXHIBIT "A"

MINING PROPERTY

UNPATENTED LODE MINING CLAIMS

The following unpatented mining claims which are located in sections 5, 6, and 7, Township 12 North, Range 1 East, Gila and Salt River Base and Meridian, in the Big Bug Mining District, Yavapai County, State of Arizona; all which are recorded in the Office of the County Recorder of said county; the book and pages, location and recordation dates, location, and the BLM serial numbers are as follows:

Name	Yavapai County Book/Page	Location Date	BLM Recording Date	LOCATION	BLM AMC Number
Rude Dog#1	3700/120	9-1-99	10-14-99	Sec.6-T12N-R1E	352569
Rude Dog#2	3700/121	9-1-99	10-14-99	Sec.5&6-T12N-R1E	352570
Rude Dog#4	3700/122	9-1-99	10-14-99	Sec.6-T12N-R1E	352571
Rude Dog#5	3700/123	9-1-99	10-14-99	Sec.6-T12N-R1E	352572
Rude Dog#7	3700/124	9-1-99	10-14-99	Sec.6&7-T12N-R1E	352573
Rude Dog#8	3700/125	9-1-99	10-14-99	Sec.6&7-T12N-R1E	352574
Rude Dog#9	3700/126	9-1-99	10-14-99	Sec.6&7-T12N-R1E	352575
Rude Dog#15	3700/127	9-1-99	10-14-99	Sec.6-T12N-R1E	352576

PHOENIX, ARIZONA
 2010 DEC 18 P 1:17
 RECEIVED
 BLM STATE OFFICE

Work also included manual excavation, classification, processing the samples sorting, and removal of samples for evaluation. The hand excavated sites were backfilled and contoured for the safety of livestock and humans which roam the area.

All hand excavation, classification, concentration by sorting, and removal of samples was performed by Robert F. Poley Jr. and associates using hand tools on the contiguous claim group described in Exhibit "A";

That all such work and improvements were performed in the field by Robert F. Poley Jr. and associates;

That all of the above-described work and improvements were performed at the expense of Robert F. Poley Jr. for the benefit of the owner of said claims, for the purpose of complying with the laws of the United States of America pertaining to assessment or annual work. The work is intended to hold the said claims during the annual assessment period ending at noon, September 1st, 2018;

That the contiguous claim group described in Exhibit "A" is currently exempt from having to make mining claim rental payments because they received an approved "Small Miners Exemption from Payment of Rental Fee" from the Bureau Of Land Management;

Dated this 13th day of December 2018

Robert F. Poley Jr.
Robert F. Poley Jr.

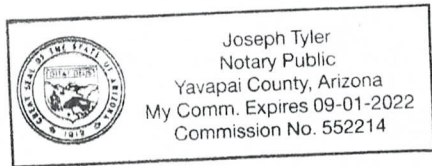
This instrument was acknowledged before me this 13 day of December, 2018 by Robert F. Poley Jr.

In witness Whereof, I have hereunto set my hand and affixed my notarial seal the day and year first above written

Joseph Tyler
Notary Public

My commission expires:

09-01-2022



RECEIVED
BLM AZ STATE OFFICE
2018 DEC 18 P 1:17
PHOENIX, ARIZONA

EXHIBIT "A"

MINING PROPERTY

UNPATENTED LODE MINING CLAIMS

The following unpatented mining claims which are located in section: 4 (Lot 4), Township 17 South, Range 12 East, Gila and Salt River Base and Meridian, in the Pima Mining District, Pima County, State of Arizona; all which are recorded in the Office of the County Recorder of said county, the book and pages, location and recordation dates, location, claim name, and with the BLM serial numbers are as follows:

RECEIVED
BLM AZ STATE OFFICE
2010 DEC 18 P 1:17
PHOENIX, ARIZONA

Claim Name	Pima County Book/Page	Location Date	BLM Recording Date	LOCATION	BLM AMC Number
Rhea Azul #1	11153/567	9-2-99	10-14-99	SEC.4-T17S-R12E	352567
Rhea Azul #2	11153/566	9-2-99	10-14-99	SEC.4-T17S-R12E	352568

Robert F. Poley Jr.
P.O. BOX 3494
Prescott, AZ 86302
Ph/Fax:928.445.0356

December 15th, 2018

Bureau of Land Management
Arizona State Office
One North Central Avenue, Suite 800
Phoenix, AZ 85004-4427
Ph: 602.417.9528

RECEIVED
BLM AZ STATE OFFICE
2018 DEC 18 P 1:17
PHOENIX, ARIZONA

Dear Sirs or Madams:

Re: Affidavit of Labor Performed for Unpatented Mining Claims
Request for Filing and Recordation for 2018

Enclosed are two Affidavit of Labor and Improvements Made I wish to file and record with your office. There are 8 (Eight) claims in one group and two (2) claims in another, (10) total I wish to file assessment for. The one affidavit has already been filed with the Recorders Office in Yavapai County. The other affidavit is currently being filed with the Recorders Office in Pima County. Both claim groups are currently under Small Miners Exemptions. Enclosed is a check for \$100.00 to cover the filing fees for the 10 claims @ \$10.00 each. After recordation please return all the original copies of the Affidavit of Labor and Improvements Made. Please send them to the above address. Thank you for your help and have a Happy Holidays.


Sincerely,



Robert F. Poley Jr.

Robert Poley Jr.
P.O. Box 3494
Prescott, AZ 86302

CERTIFIED MAIL®



7017 0530 0001 1518 1569



1000

85004-4427

U.S. POSTAGE PAID
FCM LETTER
PRESCOTT, AZ
86301
DEC 13, 18
AMOUNT

\$6.91

R2304M113277-02

RETURN RECEIPT
REQUESTED

RECEIVED
BLM AZ STATE OFFICE

2018 DEC 18 P 4:11

PHOENIX, ARIZONA

Bureau of Land Management
Arizona State Office
One North Central Ave. Ste 800
Phoenix, AZ 85004-4427

850044427 0041



PLACE STICKER AT TOP OF ENVELOPE TO THE RIGHT
OF THE RETURN ADDRESS, FOLD AT DOTTED LINE

United States Department of the Interior
Bureau of Land Management
 DIV OF LANDS, MINRLS & ENERGY
 ONE N CENTRAL AVE
 PHOENIX, AZ 85004 -4427
 Phone: 602-417-9200

Receipt	
No:	4338858

Transaction #: 4455682
Date of Transaction: 12/20/2018

CUSTOMER:	
ROBERT POLEY JR PO BOX 3494 PRESCOTT,AZ 86302-3494 US	

LINE #	QTY	DESCRIPTION	REMARKS	UNIT PRICE	TOTAL
1	1.00	LOCATABLE MINERALS / MINING CLAIMS- NOT NEW-UNADJUD,ONE AUTH NO. ONLY / MINING CLAIM MONEY RECEIVED CASES: AMC352569/\$150.00	POL/10	- n/a -	150.00
TOTAL:					\$150.00

PAYMENT INFORMATION			
NOTE: Items will appear on credit card statement as "Bureau of Land Mgmt CO".			
1	AMOUNT:	50.00	POSTMARKED: N/A
	TYPE:	CREDIT CARD	RECEIVED: 12/20/2018
	NAME:	POLEY JR, ROBERT PO BOX 3494 PRESCOTT AZ 86302-3494 US	
	CARD NO:	XXXXXXXXXXXX5500	AUTH CODE: 02988C
	NAME ON CARD:	ROBERT F POLEY JR	
	SIGNATURE:		
	2	AMOUNT:	100.00 POSTMARKED: N/A
	TYPE:	CHECK	RECEIVED: 12/20/2018
	CHECK NO:	3735	
	NAME:	POLEY JR, ROBERT PO BOX 3494 PRESCOTT AZ 86302-3494 US	

REMARKS

UNITED STATES
DEPARTMENT OF THE INTERIOR
BUREAU OF LAND MANAGEMENT
MAINTENANCE FEE WAIVER CERTIFICATION

1009 53
JMC

AME 352567
FORM APPROVED
OMB NO. 1004-0114
Expires: January 31, 2020

SEE INSTRUCTIONS ON PAGE 2

- This small miner waiver is filed for the assessment year beginning on September 1, 2018 and ending on September 1, 2019.
- The undersigned and all related parties owned ten or fewer mining claims, mill, or tunnel sites located and maintained on Federal lands in the United States of America on September 1, 2018.
- The undersigned have performed the assessment work required by law for each mining claim listed prior to filing this waiver and understand that by filing this form, the undersigned must file an affidavit of assessment work with the Bureau of Land Management (BLM) by the December 30th following the filing of this waiver.
- The undersigned understand that if the assessment work obligation has not yet come due under 30 U.S.C. 28 (for those claims in their first assessment year only), a notice of intent to hold reciting this condition must be recorded by the December 30th following the filing of this waiver.
- The undersigned understand that mill and tunnel sites may also be listed on this waiver and be waived from payment of the maintenance fee, and that a notice of intent to hold for these sites is required to be filed with the BLM by the December 30th following the filing of this waiver.
- The undersigned understand and acknowledge that pursuant to 43 U.S.C. 1212 and 18 U.S.C. 1001, the filing or recording of a false, fictitious, or fraudulent document with the BLM may result in a fine of up to \$250,000, a prison term not to exceed five years, or both.
- The mining claims, mill or tunnel sites for which this waiver from payment of the maintenance fees is requested are: 352567-576

CLAIM OR SITE NAME	BLM RECORDATION SERIAL NUMBER
1. Rude Dog #1 ✓	352569
2. Rude Dog #2	352570
3. Rude Dog #4	352571
4. Rude Dog #5	352572
5. Rude Dog #7	352573
6. Rude Dog #8	352574
7. Rude Dog #9	352575
8. Rude Dog #15	352576
9. Rhea Azul #1	352567 → 576
10. Rhea Azul #2	352568

The owner(s) (claimants) of the above mining claims and sites are:

1009 Robert F. Poley Jr. ✓
 (Owner's Name - Please Print)
 P.O. Box 3494
 (Owner's Mailing Address)

Robert F Poley Jr
 (Owner's Signature)
 Prescott AZ 86302
 (City) (State) (Zip Code)

(Owner's Name - Please Print)
 (Owner's Mailing Address)

(Owner's Signature)
 (City) (State) (Zip Code)

(Owner's Name - Please Print)
 (Owner's Mailing Address)

(Owner's Signature)
 (City) (State) (Zip Code)

(Owner's Name - Please Print)
 (Owner's Mailing Address)

(Owner's Signature)
 (City) (State) (Zip Code)

(Continued on page 2)

ACCEPTED
ENTERED SEP 04 2018
PB

RECEIVED
BLM AZ STATE OFFICE
PHOENIX, ARIZONA
2018 AUG -6 P 2:15

NW/PB

(Owner's Name - Please Print)	(Owner's Signature)		
(Owner's Mailing Address)	(City)	(State)	(Zip Code)
(Owner's Name - Please Print)	(Owner's Signature)		
(Owner's Mailing Address)	(City)	(State)	(Zip Code)
(Owner's Name - Please Print)	(Owner's Signature)		
(Owner's Mailing Address)	(City)	(State)	(Zip Code)
(Owner's Name - Please Print)	(Owner's Signature)		
(Owner's Mailing Address)	(City)	(State)	(Zip Code)

18 U.S.C. 1001 and 43 U.S.C. 1212 make it a crime for any person knowingly and willfully to make to any department or agency of the United States any false, fictitious or fraudulent statements or representations as to any matter within its jurisdiction.

INSTRUCTIONS

1. This certification is made under the provisions of 43 U.S.C. § 1744 and 30 U.S.C. §28-28k and the regulations thereunder (43 CFR Part 3830).
2. The claimant(s) must fill in the dates in paragraph 1 for the beginning and ending of the assessment year for which this waiver is sought.
3. The claimant(s) must fill in the date in paragraph 2 for the beginning of the assessment year for which this waiver is sought.
4. All claim and site names and BLM serial numbers must be listed for the mining claims, mill sites, and tunnel sites for which the waiver is sought.
5. All owners of the mining claims, mill sites, and tunnel sites and their addresses must be given.
6. This waiver form must be signed by all the claimants or their designated agent, in original form. If an agent is designated, a notarized designation of agent, signed by all of the claimants with proper address given, must be submitted with this waiver.
7. This form must be filed no later than September 1st for the upcoming assessment year in the BLM State Office where the mining claims or sites are recorded, or the waiver cannot be granted by the BLM. (Example: To obtain a waiver for the assessment year 2012, which begins on September 1, 2011, you must qualify for and file for a waiver no later than September 1, 2011, in the proper BLM State Office.)
8. For all mining claims which require assessment work, you must record an affidavit of labor on or before the December 30th immediately following the filing of this waiver. For all other mining claims or sites waived, you must record a notice of intent to hold on or before the December 30th immediately following the filing of this waiver.
9. Mill and tunnel sites may also be listed on this waiver and be waived from payment of the maintenance fee. A notice of intent to hold for these sites is required to be filed by the December 30th following the filing of this waiver.

5010 W03 - P D 5:12
 RECEIVED
 BLM STATE OFFICE

ENTERED SEP 04 2011

RECEIVED
 BLM STATE OFFICE
 PHOENIX, ARIZONA
 2011 AUG - 6 P D 2:15

FOR OFFICIAL USE ONLY

Robert F. Poley Jr.
P.O. BOX 3494
Prescott, AZ 86302
Ph/Fax:928.445.0356

Bureau of Land Management
Arizona State Office
One North Central Avenue, Suite 800
Phoenix, AZ 85004-4427

August 2nd, 2018

Dear Sirs or Madams:

Re: Maintenance Fee Waiver Certification Filing and
Recordation for 10 Lode Mining Claims

Enclosed is a Maintenance Fee Waiver Certification form
I wish to file and record with your office. There are 8 (eight)
claims in one group and 2 (two) claims in another group, 10
(ten) total Lode Mining Claims. Please examine the completed
form before filing and if anything appears wrong or incorrect
please contact me so I can correct the error before the filing
deadline. Thank you for your help.

Sincerely,

Robert F. Poley Jr.



RECEIVED
BLM AZ STATE OFFICE
2018 AUG -6 P 2:15
PHOENIX, ARIZONA

Robert Poley Jr.
P.O. Box 3494
Prescott, AZ 86302



U.S. POSTAGE
PAID
PRESCOTT, AZ
86301
AUG 03, 18
AMOUNT
\$6.70
R2303S100681-65

BLM AZ STATE OFFICE
2018 AUG -6 P 2:15
PHOENIX, ARIZONA

Bureau of Land Management,
Arizona State Office
One North Central Ave. Suite 800
Phoenix, AZ

85004-4427

RETURN RECEIPT
REQUESTED

850044427 0041



PLACE STICKER AT TOP OF ENVELOPE TO THE RIGHT
OF THE RETURN ADDRESS, FOLD AT DOTTED LINE
CERTIFIED MAIL

352567

Robert F. Poley Jr.
P.O. BOX 3494
Prescott, AZ 86302
Ph/Fax:928.445.0356

December 7th, 2017

Bureau of Land Management
Arizona State Office
One North Central Avenue, Suite 800
Phoenix, AZ 85004-4427
Ph: 602.417.9528

RECEIVED
BLM AZ STATE OFFICE
2017 DEC 18 P 2:18
PHOENIX, ARIZONA

Dear Sirs or Madams:

Re: Affidavit of Labor Performed for Unpatented Mining Claims
Request for Filing and Recordation for 2017

Enclosed are two Affidavit of Labor and Improvements Made I wish to file and record with your office. There are 8 (Eight) claims in one group and two (2) claims in another, (10) total I wish to file assessment for. The one affidavit has already been filed with the Records Office in Yavapai County. The other affidavit is currently being filed with the Records Office in Pima County. Both claim groups are currently under Small Miners Exemptions. Enclosed is a check for \$100.00 to cover the filing fees for the 10 claims @ \$10.00 each.

After recordation please send me back all the original copies of the Affidavit of Labor and Improvements Made.

Please send them to the above address. Thank you for your help and have a Happy Holidays.

Sincerely,

Robert F. Poley Jr.



INTERED
DEC 27 2017
BY: RAm

4045883

THIS IS A FORMED COPY OF INSTRUMENT/
RECEPTION # 2017-0063810
RECORDED ON 12/11/17 AT 11:59am
LESLIE M. HOFFMAN, YAVAPAI CO. RECORDER
[Signature] DEPUTY

When recorded return to:

Robert F. Poley Jr.
P.O. BOX 3494
Prescott, Arizona 86302

RECEIVED
CLM AZ STATE OFFICE
2017 DEC 18 PM 2:18
PHOENIX, ARIZONA

AFFIDAVIT OF LABOR PERFORMED AND IMPROVEMENT MADE

State of Arizona)
)ss
County of Yavapai)

Robert F. Poley Jr. being first duly sworn, desposes and says that he is a citizen of the United States of America and more than 18 years of age, residing at 2020 Rockford Drive, Prescott, Arizona 86301. That in his capacity as agent for himself, he is personally acquainted with the contiguous group of mining claims described in exhibit "A", attached hereto and made part hereof, which claims are situated in the Big Bug Mining District, Yavapai County, Arizona, the location notices of which are of record in the office of County Recorder of said county at books and pages set forth in Exhibit "A".

That the notices of location of said claims are posted within the following Sections, Townships, and Ranges : Sections 5,6,7 Township 12 North, Range 1 East, Gila and Salt River Base and Meridian, Yavapai County, State of Arizona;

That Robert F. Poley Jr. whose mailing address is P.O. BOX 3494, Prescott, Arizona 86302 is the owner of the above described claims;

That between noon on the 2nd day of September 2016 and noon on the 1st day of September 2017 at least \$2800.00 (Two ThousandEight Hundred Dollars) worth of work and improvements were done and performed upon and for the benefit of each of said claims not including location work of said claims;

That such work and improvements consisted of repair and maintenance of the creek crossing and access road using a bulldozer. Extensive flooding occurred after the Goodwin fire. Also bulk sampling was completed at several sampling sites with a bulldozer and then by hand sampling and excavation. The work also included excavation with a variety of hand tools; cobbing and sorting of the stone; consolidating and removal of bulk samples for evaluation. Also manual repair and maintenance of the road and creek crossing was completed. In addition brush was cut and removed from the access-ways to maintain access to the lode mining claim group. A bulk sampling was also completed for the 2017 Assessment year by Robert Poley Jr. for the benefit of said claims.

The above described work and improvements were permitted by an active Plan of Operation approved by the U.S. Forest Service, Bradshaw Ranger District. All backhoe road repair and hand excavation, cobbing, sorting, consolidation, removal of bulk samples, road repair and brush removal was performed by Robert F. Poley Jr. and associates on the contiguous claim group described in Exhibit "A";

That all such work and improvements were performed in the field by Robert F. Poley Jr. and associates;

That all of the above-described work and improvements were performed at the expense of Robert F. Poley Jr. for the benefit of the owner of said claims, for the purpose of complying with the laws of the United States of America pertaining to assessment or annual work. The work is intended to hold the said claims during the annual assessment period ending at noon, September 1st, 2017;


That the contiguous claim group described in Exhibit "A" is currently exempt from having to make mining claim rental payments because they received an approved "Small Miners Exemption from Payment of Rental Fee" from the Bureau Of Land Management;

Dated this 11th day of December 2017

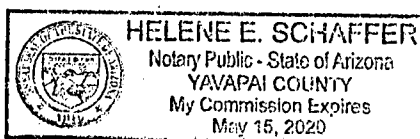

Robert F. Poley Jr.

This instrument was acknowledged before me this 11 day of December, 2017 by Robert F. Poley Jr.

In witness Whereof, I have hereunto set my hand and affixed my notarial seal the day and year first above written.


Notary Public

My commission expires:



RECEIVED
BLM AZ STAFF OFFICE
2017 DEC 18 P 2:18
PHOENIX, ARIZONA

EXHIBIT "A"

MINING PROPERTY

UNPATENTED LODGE MINING CLAIMS

The following unpatented mining claims which are located in sections 5, 6, and 7, Township 12 North, Range 1 East, Gila and Salt River Base and Meridian, in the Big Bug Mining District, Yavapai County, State of Arizona; all which are recorded in the Office of the County Recorder of said county; the book and pages, location and recordation dates, location, and the BLM serial numbers are as follows:

RECEIVED
BLM AZ STATE OFFICE
2017 DEC 18 P 2:11
PHOENIX, ARIZONA

Name	Yavapai County Book/Page	Location Date	BLM Recording Date	LOCATION	BLM AMC Number
Rude Dog#1	3700/120	9-1-99	10-14-99	Sec.6-T12N-R1E	352569
Rude Dog#2	3700/121	9-1-99	10-14-99	Sec.5&6-T12N-R1E	352570
Rude Dog#4	3700/122	9-1-99	10-14-99	Sec.6-T12N-R1E	352571
Rude Dog#5	3700/123	9-1-99	10-14-99	Sec.6-T12N-R1E	352572
Rude Dog#7	3700/124	9-1-99	10-14-99	Sec.6&7-T12N-R1E	352573
Rude Dog#8	3700/125	9-1-99	10-14-99	Sec.6&7-T12N-R1E	352574
Rude Dog#9	3700/126	9-1-99	10-14-99	Sec.6&7-T12N-R1E	352575
Rude Dog#15	3700/127	9-1-99	10-14-99	Sec.6-T12N-R1E	352576

Work also included manual excavation, classification, processing the samples sorting, and removal of samples for evaluation. The hand excavated sites were backfilled and contoured for the safety of livestock and humans which roam the area.

All hand excavation, classification, concentration by sorting, and removal of samples was performed by Robert F. Poley Jr. and associates using hand tools on the contiguous claim group described in Exhibit "A";

That all such work and improvements were performed in the field by Robert F. Poley Jr. and associates;

That all of the above-described work and improvements were performed at the expense of Robert F. Poley Jr. for the benefit of the owner of said claims, for the purpose of complying with the laws of the United States of America pertaining to assessment or annual work. The work is intended to hold the said claims during the annual assessment period ending at noon, September 1st, 2017;

That the contiguous claim group described in Exhibit "A" is currently exempt from having to make mining claim rental payments because they received an approved "Small Miners Exemption from Payment of Rental Fee" from the Bureau Of Land Management;

Dated this 11th day of December 2017

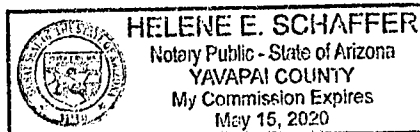

Robert F. Poley Jr.

This instrument was acknowledged before me this 11 day of December, 2017 by Robert F. Poley Jr.

In witness Whereof, I have hereunto set my hand and affixed my notarial seal the day and year first above written.


Notary Public

My commission expires:



RECEIVED
BLM AZ STATE OFFICE
2017 DEC 18 P 2:18
PHOENIX, ARIZONA

EXHIBIT "A"

MINING PROPERTY

UNPATENTED LODE MINING CLAIMS

The following unpatented mining claims which are located in section: 4 (Lot 4), Township 17 South, Range 12 East, Gila and Salt River Base and Meridian, in the Pima Mining District, Pima County, State of Arizona; all which are recorded in the Office of the County Recorder of said county, the book and pages, location and recordation dates, location, claim name, along with the BLM serial numbers are as follows:

Claim Name	Pima County Book/Page	Location Date	BLM Recording Date	LOCATION	BLM AMC Number
Rhea Azul #1	11153/567	9-2-99	10-14-99	SEC.4-T17S-R12E	352567
Rhea Azul #2	11153/566	9-2-99	10-14-99	SEC.4-T17S-R12E	352568

RECEIVED
BLM AZ STATE OFFICE
2011 DEC 18 P 2:18
PHOENIX, ARIZONA

Robert T. Foley Jr.
P.O. Box 3494
Prescott, AZ 86302



7016 3560 0000 3041 9283



1013



85004

U.S. POSTAGE
PAID
PRESCOTT, AZ
86303
DEC 14 17
AMOUNT

\$6.80

R2304M115483-55

RECEIVED

2017 DEC 18 P 2:17

PHOENIX, ARIZONA

Bureau of Land Management
Arizona State Office
One North Central Ave. Ste. 800
Phoenix, AZ 85004-4427

**RETURN RECEIPT
REQUESTED**

85004-442700



**United States Department of the Interior
Bureau of Land Management
DIV OF LANDS, MINRLS & ENERGY
ONE N CENTRAL AVE
PHOENIX, AZ 85004 -4427
Phone: 602-417-9200**

Receipt

No: 4045883

Transaction #: 4157244	
Date of Transaction: 12/19/2017	
CUSTOMER:	
ROBERT POLEY JR PO BOX 3494 PRESCOTT, AZ 86302-3494 US	

LINE #	QTY	DESCRIPTION	REMARKS	UNIT PRICE	TOTAL
1	1.00	LOCATABLE MINERALS / MINING CLAIMS- NOT NEW-UNADJUD, ONE AUTH NO. ONLY / MINING CLAIM MONEY RECEIVED CASES: AMC352569/\$100.00	POL 2017/10	- n/a -	100.00
TOTAL:					\$100.00

PAYMENT INFORMATION					
1	AMOUNT:	100.00	POSTMARKED:	N/A	
	TYPE:	CHECK	RECEIVED:	12/18/2017	
	CHECK NO:	3632			
	NAME:	POLEY JR, ROBERT PO BOX 3494 PRESCOTT AZ 86302-3494 US			

REMARKS	

This receipt was generated by the automated BLM Collections and Billing System and is a paper representation of a portion of the official electronic record contained therein.

UNITED STATES
DEPARTMENT OF THE INTERIOR
BUREAU OF LAND MANAGEMENT
MAINTENANCE FEE WAIVER CERTIFICATION

78

AMC 352567

FORM APPROVED
OMB NO. 1004-0114
Expires: October 31, 2016

SEE INSTRUCTIONS ON PAGE 2

- This small miner waiver is filed for the assessment year beginning on September 1, 2017 and ending on September 1, 2018.
- The undersigned and all related parties owned ten or fewer mining claims, mill, or tunnel sites located and maintained on Federal lands in the United States of America on September 1, 2017.
- The undersigned have performed the assessment work required by law for each mining claim listed prior to filing this waiver and understand that by filing this form, the undersigned must file an affidavit of assessment work with the Bureau of Land Management (BLM) by the December 30th following the filing of this waiver.
- The undersigned understand that if the assessment work obligation has not yet come due under 30 U.S.C. 28 (for those claims in their first assessment year only), a notice of intent to hold reciting this condition must be recorded by the December 30th following the filing of this waiver.
- The undersigned understand that mill and tunnel sites may also be listed on this waiver and be waived from payment of the maintenance fee, and that a notice of intent to hold for these sites is required to be filed with the BLM by the December 30th following the filing of this waiver.
- The undersigned understand and acknowledge that pursuant to 43 U.S.C. 1212 and 18 U.S.C. 1001, the filing or recording of a false, fictitious, or fraudulent document with the BLM may result in a fine of up to \$250,000, a prison term not to exceed five years, or both.
- The mining claims, mill or tunnel sites for which this waiver from payment of the maintenance fees is requested are:

CLAIM OR SITE NAME	BLM RECORDATION SERIAL NUMBER
1. Rude Dog # 1 ✓	352569
2. Rude Dog # 2	352570
3. Rude Dog # 4	352571
4. Rude Dog # 5	352572
5. Rude Dog # 7	352573
6. Rude Dog # 8	352574
7. Rude Dog # 9	352575
8. Rude Dog # 15	352576
9. Rhea Azul # 1	352567
10. Rhea Azul # 2	352568

The owner(s) (claimants) of the above mining claims and sites are:

Robert F. Polcy Jr.
(Owner's Name - Please Print)
P.O. Box 3494
(Owner's Mailing Address)

Kalt F. Polcy
(Owner's Signature)
Prescott AZ 86302
(City) (State) (Zip Code)

(Owner's Name - Please Print)

(Owner's Signature)

(Owner's Mailing Address)

(City)

(State)

(Zip Code)

ENTERED
AC 483
AUG 31 2017
PB

RECEIVED
BLM AT RESTON OFFICE
TUCSON, ARIZONA
2017 JUL 14 P 2:59

(Owner's Name - Please Print)

(Owner's Signature)

(Owner's Mailing Address)

(City)

(State)

(Zip Code)

(Owner's Name - Please Print)

(Owner's Signature)

(Owner's Mailing Address)

(City)

(State)

(Zip Code)


NW/O

(Owner's Name - Please Print)	(Owner's Signature)		
(Owner's Mailing Address)	(City)	(State)	(Zip Code)
(Owner's Name - Please Print)	(Owner's Signature)		
(Owner's Mailing Address)	(City)	(State)	(Zip Code)
(Owner's Name - Please Print)	(Owner's Signature)		
(Owner's Mailing Address)	(City)	(State)	(Zip Code)
(Owner's Name - Please Print)	(Owner's Signature)		
(Owner's Mailing Address)	(City)	(State)	(Zip Code)

18 U.S.C. 1001 and 43 U.S.C. 1212 make it a crime for any person knowingly and willfully to make to any department or agency of the United States any false, fictitious or fraudulent statements or representations as to any matter within its jurisdiction.

INSTRUCTIONS

1. This certification is made under the provisions of 43 U.S.C. § 1744 and 30 U.S.C. §28-28k and the regulations thereunder (43 CFR Part 3830).
2. The claimant(s) must fill in the dates in paragraph 1 for the beginning and ending of the assessment year for which this waiver is sought.
3. The claimant(s) must fill in the date in paragraph 2 for the beginning of the assessment year for which this waiver is sought.
4. All claim and site names and BLM serial numbers must be listed for the mining claims, mill sites, and tunnel sites for which the waiver is sought.
5. All owners of the mining claims, mill sites, and tunnel sites and their addresses must be given.
6. This waiver form must be signed by all the claimants or their designated agent, in original form. If an agent is designated, a notarized designation of agent, signed by all of the claimants with proper address given, must be submitted with this waiver.
7. This form must be filed no later than September 1st for the upcoming assessment year in the BLM State Office where the mining claims or sites are recorded, or the waiver cannot be granted by the BLM. (Example: To obtain a waiver for the assessment year 2012, which begins on September 1, 2011, you must qualify for and file for a waiver no later than September 1, 2011, in the proper BLM State Office.)
8. For all mining claims which require assessment work, you must record an affidavit of labor on or before the December 30th immediately following the filing of this waiver. For all other mining claims or sites waived, you must record a notice of intent to hold on or before the December 30th immediately following the filing of this waiver.
9. Mill and tunnel sites may also be listed on this waiver and be waived from payment of the maintenance fee. A notice of intent to hold for these sites is required to be filed by the December 30th following the filing of this waiver.



RECEIVED
 BLM AZ STATE OFFICE
 2011 JUL 21 P 2:59
 PHOENIX ARIZONA

FOR OFFICIAL USE ONLY

Robert F. Poley Jr.
P.O. BOX 3494
Prescott, AZ 86302
Ph/Fax:928.445.0356

Bureau of Land Management
Arizona State Office
One North Central Avenue, Suite 800
Phoenix, AZ 85004-4427

July 25th, 2017

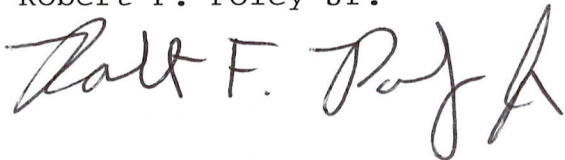
Dear Sirs or Madams:

Re: Maintenance Fee Waiver Certification Filing and
Recordation for 10 Lode Mining Claims

Enclosed is a Maintenance Fee Waiver Certification form
I wish to file and record with your office. There are 8 (eight)
claims in one group and 2 (two) claims in another group, 10
(ten) total Lode Mining Claims. Please examine the completed
form before filing and if anything appears wrong or incorrect
please contact me so I can correct the error before the filing
deadline. Thank you for your help.

Sincerely,

Robert F. Poley Jr.



RECEIVED
BLM AZ STATE OFFICE
2017 JUL 24 P 2:59
PHOENIX, ARIZONA

Robert F. Poley Jr.
P.O. Box 3494
Prescott, AZ 86302

CERTIFIED MAIL®



7016 1370 0000 0318 4915



1013



85004

U.S. POSTAGE
PAID
PRESCOTT, AZ
86301
JUL 21, 17
AMOUNT

\$6.59

R2305K136976-05

RETURN RECEIPT
REQUESTED

RETURN RECEIPT
REQUESTED

RECEIVED
BLM STATE

2017 JUL 24 P

BUREAU of Land Management
Arizona State Office
One North Central Ave, Ste. 800
Phoenix, AZ 85004-4427

85004-442700



PLACE STICKER AT TOP OF ENVELOPE TO THE RIGHT
OF THE RETURN ADDRESS. FOLD AT DOTTED LINE

UNITED STATES DEPARTMENT OF THE INTERIOR
BUREAU OF LAND MANAGEMENT

MC NATIONWIDE CLAIMANT LISTING
August 31, 2017

Cust	AZ	National
	CLAIMANT	Total
POLEY ROBERT JR PO BOX 3494 PRESCOTT, AZ 86302-3494	10	10

DEPARTMENT OF THE INTERIOR
BUREAU OF LAND MANAGEMENT
MINING CLAIMSMC Customer Information - With Serial No. and Claim Name
ACTIVE CLAIMS

Admin State: AZ

Geo State: AZ

POLEY ROBERT JR
PO BOX 3494
PRESCOTT, AZ 86302-3494

CUSTOMER ID: 58034

<u>Serial No.</u>	<u>Claim Name/Number</u>	<u>Lead Serial No.</u>	<u>Disposition</u>
AMC352567	RHEA AZUL #1	AMC352567	ACTIVE
AMC352568	RHEA AZUL #2	AMC352567	ACTIVE
AMC352569	RUDE DOG #1	AMC352567	ACTIVE
AMC352570	RUDE DOG #2	AMC352567	ACTIVE
AMC352571	RUDE DOG #4	AMC352567	ACTIVE
AMC352572	RUDE DOG #5	AMC352567	ACTIVE
AMC352573	RUDE DOG #7	AMC352567	ACTIVE
AMC352574	RUDE DOG #8	AMC352567	ACTIVE
AMC352575	RUDE DOG #9	AMC352567	ACTIVE
AMC352576	RUDE DOG #15	AMC352567	ACTIVE

Number of ACTIVE cases: 10

RECEIVED
DLM AT STATE OFFICE

2016 DEC 16 12:39
PHOENIX, ARIZONA

Work also included manual excavation, classification, processing the samples sorting, and removal of samples for evaluation. The hand excavated site was backfilled and contoured for the safety of livestock and humans which roam the area.

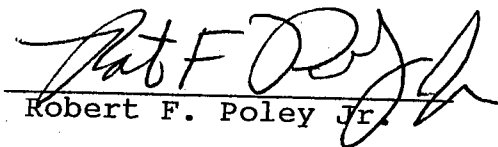
All hand excavation, classification, concentration by sorting, and removal of samples was performed by Robert F. Poley Jr. and associates using hand tools on the contiguous claim group described in Exhibit "A";

That all such work and improvements were performed in the field by Robert F. Poley Jr. and associates;

That all of the above-described work and improvements were performed at the expense of Robert F. Poley Jr. for the benefit of the owner of said claims, for the purpose of complying with the laws of the United States of America pertaining to assessment or annual work. The work is intended to hold the said claims during the annual assessment period ending at noon, September 1st, 2016;


That the contiguous claim group described in Exhibit "A" is currently exempt from having to make mining claim rental payments because they received an approved "Small Miners Exemption from Payment of Rental Fee" from the Bureau Of Land Management;

Dated this 13th day of December 2016


Robert F. Poley Jr.

This instrument was acknowledged before me this 13 day of December, 2016 by Robert F. Poley Jr.

In witness Whereof, I have hereunto set my hand and affixed my notarial seal the day and year first above written.


Notary Public

My commission expires: May 1, 2017




EXHIBIT "A"

MINING PROPERTY

UNPATENTED LODE MINING CLAIMS

RECEIVED
BLM AZ STATE OFFICE

2016 DEC 16 P 2:33

PHOENIX, ARIZONA

The following unpatented mining claims which are located in section: 4 (Lot 4), Township 17 South, Range 12 East, Gila and Salt River Base and Meridian, in the Pima Mining District, Pima County, State of Arizona; all which are recorded in the Office of the County Recorder of said county, the book and pages, location and recordation dates, location, claim name, along with the BLM serial numbers are as follows:

Claim Name	Pima County Book/Page	Location Date	BLM Recording Date	LOCATION	BLM AMC Number
Rhea Azul #1	11153/567	9-2-99	10-14-99	SEC.4-T17S-R12E	352567
Rhea Azul #2	11153/566	9-2-99	10-14-99	SEC.4-T17S-R12E	352568

RECEIVED
BLM AZ STATE OFFICE

2016 DEC 16 P 2:33

PHOENIX, ARIZONA

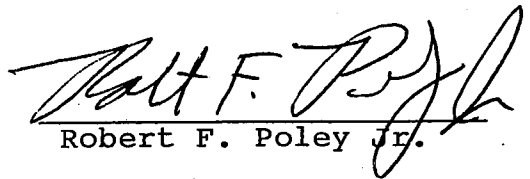
The above described work and improvements were permitted by an active Plan of Operation approved by the U.S. Forest Service, Bradshaw Ranger District. All backhoe road repair and hand excavation, cobbing, sorting, consolidation, removal of bulk samples, road repair and brush removal was performed by Robert F. Poley Jr. and associates on the contiguous claim group described in Exhibit "A";

That all such work and improvements were performed in the field by Robert F. Poley Jr. and associates;

That all of the above-described work and improvements were performed at the expense of Robert F. Poley Jr. for the benefit of the owner of said claims, for the purpose of complying with the laws of the United States of America pertaining to assessment or annual work. The work is intended to hold the said claims during the annual assessment period ending at noon, September 1st, 2016;

That the contiguous claim group described in Exhibit "A" is currently exempt from having to make mining claim rental payments because they received an approved "Small Miners Exemption from Payment of Rental Fee" from the Bureau Of Land Management;

Dated this 13th day of December 2016


Robert F. Poley Jr.

This instrument was acknowledged before me this 13 day of December, 2016 by Robert F. Poley Jr.

In witness Whereof, I have hereunto set my hand and affixed my notarial seal the day and year first above written.


Notary Public

My commission expires: May 1, 2017




EXHIBIT "A"

MINING PROPERTY

UNPATENTED LODE MINING CLAIMS

The following unpatented mining claims which are located in sections 5, 6, and 7, Township 12 North, Range 1 East, Gila and Salt River Base and Meridian, in the Big Bug Mining District, Yavapai County, State of Arizona; all which are recorded in the Office of the County Recorder of said county; the book and pages, location and recordation dates, location, and the BLM serial numbers are as follows:

Name	Yavapai County Book/Page	Location Date	BLM Recording Date	LOCATION	BLM AMC Number
Rude Dog#1	3700/120	9-1-99	10-14-99	Sec.6-T12N-R1E	352569
Rude Dog#2	3700/121	9-1-99	10-14-99	Sec.5&6-T12N-R1E	352570
Rude Dog#4	3700/122	9-1-99	10-14-99	Sec.6-T12N-R1E	352571
Rude Dog#5	3700/123	9-1-99	10-14-99	Sec.6-T12N-R1E	352572
Rude Dog#7	3700/124	9-1-99	10-14-99	Sec.6&7-T12N-R1E	352573
Rude Dog#8	3700/125	9-1-99	10-14-99	Sec.6&7-T12N-R1E	352574
Rude Dog#9	3700/126	9-1-99	10-14-99	Sec.6&7-T12N-R1E	352575
Rude Dog#15	3700/127	9-1-99	10-14-99	Sec.6-T12N-R1E	352576

RECEIVED
BLM AZ STATE OFFICE
2016 DEC 16 P 2:34
PHOENIX, ARIZONA

Robert F. Poley Jr.
P.O. BOX 3494
Prescott, AZ 86302
Ph/Fax:928.445.0356

RECEIVED
BLM AT STATE OFFICE

2016 DEC 16 P 2:34

PHOENIX, ARIZONA

December 13th, 2016

Bureau of Land Management
Arizona State Office
One North Central Avenue, Suite 800
Phoenix, AZ 85004-4427
Ph: 602.417.9528

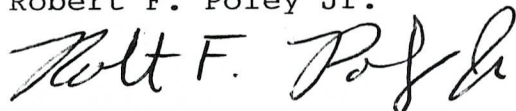
Dear Sirs or Madams:

Re: Affidavit of Labor Performed for Unpatented Mining Claims
Request for Filing and Recordation for 2016

Enclosed are two Affidavit of Labor and Improvements Made I wish to file and record with your office. There are 8 (Eight) claims in one group and two (2) claims in another, (10) total I wish to file assessment for. The one affidavit has already been filed with the Recorders Office in Yavapai County. The other affidavit is currently being filed with the Recorders Office in Pima County. Both claim groups are currently under Small Miners Exemptions. Enclosed is a check for \$100.00 to cover the filing fees for the 10 claims @ \$10.00 each. After recordation please send me back all the original copies of the Affidavit of Labor and Improvements Made. Please send them to the above address. Thank you for your help and have a Happy Holidays.

Sincerely,

Robert F. Poley Jr.



Robert Paley Jr.
P.O. Box 3494
Prescott, AZ 86302



7015 0640 0001 2803 5116

Bureau of Land Management
Arizona State Office
One North Central Ave. Ste. 800
Phoenix, AZ 85004-4427



1022



85004

U.S. POSTAGE
PAID
PRESCOTT, AZ
86303
DEC 14, 16
AMOUNT
\$6.68
R2305H128453-55

**RETURN RECEIPT
REQUESTED**

PHOENIX

DEC 14, 16

United States Department of the Interior
Bureau of Land Management
 DIV OF LANDS, MINRLS & ENERGY
 ONE N CENTRAL AVE
 PHOENIX, AZ 85004 -4427
 Phone: 602-417-9200

Receipt

No: 3724650

Transaction #: 3829842	
Date of Transaction: 12/19/2016	
CUSTOMER:	
ROBERT POLEY JR PO BOX 3494 PRESCOTT, AZ 86302-3494 US	

LINE #	QTY	DESCRIPTION	REMARKS	UNIT PRICE	TOTAL
1	1.00	LOCATABLE MINERALS / MINING CLAIMS- NOT NEW-UNADJUD, ONE AUTH NO. ONLY / MINING CLAIM MONEY RECEIVED CASES: AMC352567/\$100.00	POL (10) 2016	- n/a -	100.00
TOTAL:					\$100.00

PAYMENT INFORMATION					
1	AMOUNT:	100.00	POSTMARKED:	12/14/2016	
	TYPE:	CHECK	RECEIVED:	12/16/2016	
	CHECK NO:	3524			
	NAME:	POLEY, ROBERT PO BOX 3494 PRESCOTT AZ 86302-3494 US			

REMARKS

This receipt was generated by the automated BLM Collections and Billing System and is a paper representation of a portion of the official electronic record contained therein.

UNITED STATES
DEPARTMENT OF THE INTERIOR
BUREAU OF LAND MANAGEMENT

201

352567

FORM APPROVED
OMB NO. 1004-0114
Expires: October 31, 2016
RECEIVED
BLM AZ STATE OFFICE

MAINTENANCE FEE WAIVER CERTIFICATION

SEE INSTRUCTIONS ON PAGE 2

2016 AUG 10 P 3:09

PHOENIX, ARIZONA

- This small miner waiver is filed for the assessment year beginning on September 1, 2016 and ending on September 30, 2016.
- The undersigned and all related parties owned ten or fewer mining claims, mill, or tunnel sites located and maintained on Federal lands in the United States of America on September 1, 2016.
- The undersigned have performed the assessment work required by law for each mining claim listed prior to filing this waiver and understand that by filing this form, the undersigned must file an affidavit of assessment work with the Bureau of Land Management (BLM) by the December 30th following the filing of this waiver.
- The undersigned understand that if the assessment work obligation has not yet come due under 30 U.S.C. 28 (for those claims in their first assessment year only), a notice of intent to hold reciting this condition must be recorded by the December 30th following the filing of this waiver.
- The undersigned understand that mill and tunnel sites may also be listed on this waiver and be waived from payment of the maintenance fee, and that a notice of intent to hold for these sites is required to be filed with the BLM by the December 30th following the filing of this waiver.
- The undersigned understand and acknowledge that pursuant to 43 U.S.C. 1212 and 18 U.S.C. 1001, the filing or recording of a false, fictitious, or fraudulent document with the BLM may result in a fine of up to \$250,000, a prison term not to exceed five years, or both.
- The mining claims, mill or tunnel sites for which this waiver from payment of the maintenance fees is requested are:

CLAIM OR SITE NAME	BLM RECORDATION SERIAL NUMBER
1. Rude Dog # 1	352569 ✓
2. Rude Dog # 2	352570
3. Rude Dog # 4	352571
4. Rude Dog # 5	352572
5. Rude Dog # 7	352573
6. Rude Dog # 8	352574
7. Rude Dog # 9	352575
8. Rude Dog # 15	352576
9. Rhea Azul # 1	352567
10. Rhea Azul # 2	352568

The owner(s) (claimants) of the above mining claims and sites are:

Robert F. Poley Jr.
 (Owner's Name - Please Print)
 P.O. Box 3494
 (Owner's Mailing Address)

Robert F. Poley
 (Owner's Signature)
 Prescott AZ 86302
 (City) (State) (Zip Code)

 (Owner's Name - Please Print)

 (Owner's Mailing Address)

 (Owner's Signature)

 (City) (State) (Zip Code)

 (Owner's Name - Please Print)

 (Owner's Mailing Address)

 (Owner's Signature)

 (City) (State) (Zip Code)

 (Owner's Name - Please Print)

 (Owner's Mailing Address)

 (Owner's Signature)

 (City) (State) (Zip Code)

ENTERED
 483
 SEP 01 2016
 BY: [Signature]

[Handwritten initials]

(Owner's Name - Please Print)

(Owner's Signature)

(Owner's Mailing Address)

(City)

(State)

(Zip Code)

RECEIVED
BLM AZ STATE OFFICE
2011 AUG 10 P 3:09

(Owner's Name - Please Print)

(Owner's Signature)

(Owner's Mailing Address)

(City)

(State)

(Zip Code)

PHOENIX, ARIZONA

(Owner's Name - Please Print)

(Owner's Signature)

(Owner's Mailing Address)

(City)

(State)

(Zip Code)

(Owner's Name - Please Print)

(Owner's Signature)

(Owner's Mailing Address)

(City)

(State)

(Zip Code)

18 U.S.C. 1001 and 43 U.S.C. 1212 make it a crime for any person knowingly and willfully to make to any department or agency of the United States any false, fictitious or fraudulent statements or representations as to any matter within its jurisdiction.

INSTRUCTIONS

1. This certification is made under the provisions of 43 U.S.C. § 1744 and 30 U.S.C. §28-28k and the regulations thereunder (43 CFR Part 3830).
2. The claimant(s) must fill in the dates in paragraph 1 for the beginning and ending of the assessment year for which this waiver is sought.
3. The claimant(s) must fill in the date in paragraph 2 for the beginning of the assessment year for which this waiver is sought.
4. All claim and site names and BLM serial numbers must be listed for the mining claims, mill sites, and tunnel sites for which the waiver is sought.
5. All owners of the mining claims, mill sites, and tunnel sites and their addresses must be given.
6. This waiver form must be signed by all the claimants or their designated agent, in original form. If an agent is designated, a notarized designation of agent, signed by all of the claimants with proper address given, must be submitted with this waiver.
7. This form must be filed no later than September 1st for the upcoming assessment year in the BLM State Office where the mining claims or sites are recorded, or the waiver cannot be granted by the BLM. (Example: To obtain a waiver for the assessment year 2012, which begins on September 1, 2011, you must qualify for and file for a waiver no later than September 1, 2011, in the proper BLM State Office.)
8. For all mining claims which require assessment work, you must record an affidavit of labor on or before the December 30th immediately following the filing of this waiver. For all other mining claims or sites waived, you must record a notice of intent to hold on or before the December 30th immediately following the filing of this waiver.
9. Mill and tunnel sites may also be listed on this waiver and be waived from payment of the maintenance fee. A notice of intent to hold for these sites is required to be filed by the December 30th following the filing of this waiver.

FOR OFFICIAL USE ONLY

Robert F. Poley Jr.
P.O. BOX 3494
Prescott, AZ 86302
Ph/Fax:928.445.0356

RECEIVED
BLM AZ STATE OFFICE

2016 AUG 10 P 3:09

PHOENIX, ARIZONA

Bureau of Land Management
Arizona State Office
One North Central Avenue
Phoenix, AZ 85004

August 8th, 2016

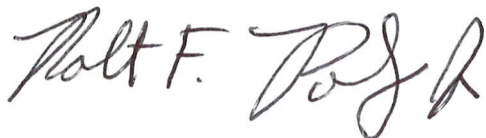
Dear Sirs or Madams:

Re: Maintenance Fee Waiver Certification Filing and
Recordation for 10 Lode Mining Claims

Enclosed is a Maintenance Fee Waiver Certification form
I wish to file and record with your office. There are 8 (eight)
claims in one group and 2 (two) claims in another group, 10
(ten) total Lode Mining Claims. Please examine the completed
form before filing and if anything appears wrong or incorrect
please contact me so I can correct the error before the filing
deadline. Thank you for your help.

Sincerely,

Robert F. Poley Jr.



Robert Poley Jr.
P.O. Box 3494
Prescott, AZ 86302

CERTIFIED MAIL



7015 0640 0001 2803 5086



1022



85004

U.S. POSTAGE
PAID
PRESCOTT, AZ
86301
AUG 08, 16
AMOUNT
\$6.47
R2304M113277

RECEIVED
BLM AZ STATE OFFICE
2016 AUG 10 P 3:08
PHOENIX, ARIZONA

Bureau of Land Management
Arizona State Office
One North Central Ave. Suite 800
Phoenix, AZ

85004-4427

85004\$4427 C041



PLACE STICKER AT TOP OF ENVELOPE TO THE RIGHT
OF THE RETURN ADDRESS. FOLD AT DOTTED LINE

Robert F. Poley Jr.
P.O. BOX 3494
Prescott, AZ 86302
Ph/Fax:928.445.0356

352567

December 15th, 2015

Bureau of Land Management
Arizona State Office
One North Central Avenue, Suite 800
Phoenix, AZ 85004-4427
Ph: 602.417.9528

Dear Sirs or Madams:

Re: Affidavit of Labor Performed for Unpatented Mining Claims
Request for Filing and Recordation for 2015

Enclosed are two Affidavit of Labor and Improvements Made I wish to file and record with your office. There are 8 (Eight) claims in one group and two (2) claims in another, (10) total I wish to file assessment for. The one affidavit has already been filed with the Records Office in Yavapai County. The other affidavit is currently being filed with the Records Office in Pima County. Both claim groups are currently under Small Miners Exemptions. Enclosed is a check for \$100.00 to cover the filing fees for the 10 claims @ \$10.00 each. After recordation please send me back all the original copies of the Affidavit of Labor and Improvements Made. Please send them to the above address. Thank you for your help and have a Happy Holidays.

Sincerely,

Robert F. Poley Jr.

RECEIPT # 3457459

RECEIVED
BLM AZ STATE OFFICE
2015 DEC 18 P 3:15
PHOENIX, ARIZONA

Work also included manual excavation, classification, processing the samples sorting, and removal of samples for evaluation. The exposed geology was sampled and sample locations pinpointed by GPS.

The hand excavated site was backfilled and contoured for the safety of livestock and humans which roam the area.

All hand excavation, classification, concentration by sorting, and removal of samples was performed by Robert F. Poley Jr. and associates using hand tools on the contiguous claim group described in Exhibit "A";

That all such work and improvements were performed in the field by Robert F. Poley Jr. and associates;

That all of the above-described work and improvements were performed at the expense of Robert F. Poley Jr. for the benefit of the owner of said claims, for the purpose of complying with the laws of the United States of America pertaining to assessment or annual work. The work is intended to hold the said claims during the annual assessment period ending at noon, September 1st, 2015;

That the contiguous claim group described in Exhibit "A" is currently exempt from having to make mining claim rental payments because they received an approved "Small Miners Exemption from Payment of Rental Fee" from the Bureau Of Land Management;

Dated this 15th day of December 2015

Robert F. Poley Jr.
Robert F. Poley Jr.

This instrument was acknowledged before me this 15th day of December, 2015 by Robert F. Poley Jr.

In witness Whereof, I have hereunto set my hand and affixed my notarial seal the day and year first above written.

Patricia Vlahakis
Notary Public

RECEIVED
BLM AZ STATE OFFICE
PHOENIX, ARIZONA
2015 DEC 18 P 3:16

My commission expires: April 1, 2016




EXHIBIT "A"

MINING PROPERTY

UNPATENTED LODE MINING CLAIMS

The following unpatented mining claims which are located in section: 4 (Lot 4), Township 17 South, Range 12 East, Gila and Salt River Base and Meridian, in the Pima Mining District, Pima County, State of Arizona; all which are recorded in the Office of the County Recorder of said county, the book and pages, location and recordation dates, location, claim name, along with the BLM serial numbers are as follows:

Claim Name	Pima County Book/Page	Location Date	BLM Recording Date	LOCATION	BLM AMC Number
Rhea Azul #1	11153/567	9-2-99	10-14-99	SEC.4-T17S-R12E	352567
Rhea Azul #2	11153/566	9-2-99	10-14-99	SEC.4-T17S-R12E	352568

RECEIVED
BLM AZ STATE OFFICE
2015 DEC 18 P 3:16
PHOENIX, ARIZONA

The above described work and improvements were permitted by an active Plan of Operation approved by the U.S. Forest Service, Bradshaw Ranger District. All backhoe excavation and road repair and hand excavation, cobbing, sorting, consolidation, removal of bulk samples, road repair and brush removal was performed by Robert F. Poley Jr. and associates on the contiguous claim group described in Exhibit "A";

That all such work and improvements were performed in the field by Robert F. Poley Jr. and associates;

That all of the above-described work and improvements were performed at the expense of Robert F. Poley Jr. for the benefit of the owner of said claims, for the purpose of complying with the laws of the United States of America pertaining to assessment or annual work. The work is intended to hold the said claims during the annual assessment period ending at noon, September 1st, 2015;


That the contiguous claim group described in Exhibit "A" is currently exempt from having to make mining claim rental payments because they received an approved "Small Miners Exemption from Payment of Rental Fee" from the Bureau Of Land Management;

Dated this 15th day of December 2015


Robert F. Poley Jr.

This instrument was acknowledged before me this 15th day of December, 2015 by Robert F. Poley Jr.

In witness Whereof, I have hereunto set my hand and affixed my notarial seal the day and year first above written.


Notary Public

RECEIVED
BLM AZ STATE OFFICE
2015 DEC 18 P 3:16
PHOENIX ARIZONA

My commission expires: April 1, 2016

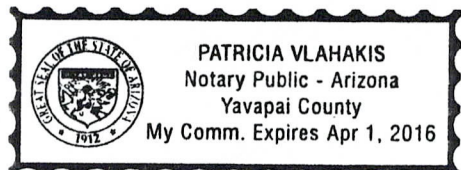


EXHIBIT "A"

MINING PROPERTY

UNPATENTED LODE MINING CLAIMS

The following unpatented mining claims which are located in sections 5, 6, and 7, Township 12 North, Range 1 East, Gila and Salt River Base and Meridian, in the Big Bug Mining District, Yavapai County, State of Arizona; all which are recorded in the Office of the County Recorder of said county; the book and pages, location and recordation dates, location, and the BLM serial numbers are as follows:

Name	Yavapai County Book/Page	Location Date	BLM Recording Date	LOCATION	BLM AMC Number
Rude Dog#1	3700/120	9-1-99	10-14-99	Sec.6-T12N-R1E	352569
Rude Dog#2	3700/121	9-1-99	10-14-99	Sec.5&6-T12N-R1E	352570
Rude Dog#4	3700/122	9-1-99	10-14-99	Sec.6-T12N-R1E	352571
Rude Dog#5	3700/123	9-1-99	10-14-99	Sec.6-T12N-R1E	352572
Rude Dog#7	3700/124	9-1-99	10-14-99	Sec.6&7-T12N-R1E	352573
Rude Dog#8	3700/125	9-1-99	10-14-99	Sec.6&7-T12N-R1E	352574
Rude Dog#9	3700/126	9-1-99	10-14-99	Sec.6&7-T12N-R1E	352575
Rude Dog#15	3700/127	9-1-99	10-14-99	Sec.6-T12N-R1E	352576

2015 DEC 18 12:31 PM
PHOENIX, ARIZONA

BLM RECEIVED
OFFICE

Robert Poley Jr.
P.O. Box 3494
Prescott, AZ 86302



7015 0640 0001 2803 5079



1022



85004

U.S. POSTAGE
PAID
PRESCOTT, AZ
86303
DEC 16, 15
AMOUNT

\$7.18

00118769-07

RECEIVED
BLM AZ STATE OFFICE

2015 DEC 18 P 3:04

PHOENIX, ARIZONA

Bureau of Land Management
Arizona State Office
One North Central Ave., Suite 800
Phoenix, AZ 85004-4427

850044427 0041



PLACE STICKER AT TOP OF ENVELOPE TO THE RIGHT
OF THE RETURN ADDRESS. FOLD AT DOTTED LINE

CERTIFIED MAIL

United States Department of the Interior
Bureau of Land Management
 LANDS/RECREATION & PLANNING
 ONE N CENTRAL AVE
 PHOENIX, AZ 85004 -2203
 Phone: 602-417-9200

Receipt

No: 3457459

Transaction #: 3557116	
Date of Transaction: 12/21/2015	
CUSTOMER:	
ROBERT POLEY JR PO BOX 3494 PRESCOTT, AZ 86302-3494 US	

LINE #	QTY	DESCRIPTION	REMARKS	UNIT PRICE	TOTAL
1	1.00	LOCATABLE MINERALS / MINING CLAIMS- NOT NEW-UNADJUD, ONE AUTH NO. ONLY / MINING CLAIM MONEY RECEIVED CASES: AMC352567/\$100.00	POL - 10 2015	- n/a -	100.00
TOTAL:					\$100.00

PAYMENT INFORMATION			
1	AMOUNT:	100.00	POSTMARKED: 12/16/2015
	TYPE:	CHECK	RECEIVED: 12/18/2015
	CHECK NO:	3402	
	NAME:	POLEY, ROBERT PO BOX 3494 PRESCOTT AZ 86302-3494 US	

REMARKS

This receipt was generated by the automated BLM Collections and Billing System and is a paper representation of a portion of the official electronic record contained therein.

ENTERED
 DEC 23 2015
 BY: *jr*

354

AMC 352567

MAINTENANCE FEE WAIVER CERTIFICATION

FORM APPROVED
OMB NO. 1004-0114
Expires: October 31, 2016

SEE INSTRUCTIONS ON PAGE 2

- This small miner waiver is filed for the assessment year beginning on September 1, 2015 and ending on September 1, 2016.
- The undersigned and all related parties owned ten or fewer mining claims, mill, or tunnel sites located and maintained on Federal lands in the United States of America on September 1, 2015.
- The undersigned have performed the assessment work required by law for each mining claim listed prior to filing this waiver and understand that by filing this form, the undersigned must file an affidavit of assessment work with the Bureau of Land Management (BLM) by the December 30th following the filing of this waiver.
- The undersigned understand that if the assessment work obligation has not yet come due under 30 U.S.C. 28 (for those claims in their first assessment year only), a notice of intent to hold reciting this condition must be recorded by the December 30th following the filing of this waiver.
- The undersigned understand that mill and tunnel sites may also be listed on this waiver and be waived from payment of the maintenance fee, and that a notice of intent to hold for these sites is required to be filed with the BLM by the December 30th following the filing of this waiver.
- The undersigned understand and acknowledge that pursuant to 43 U.S.C. 1212 and 18 U.S.C. 1001, the filing or recording of a false, fictitious, or fraudulent document with the BLM may result in a fine of up to \$250,000, a prison term not to exceed five years, or both.
- The mining claims, mill or tunnel sites for which this waiver from payment of the maintenance fees is requested are:

CLAIM OR SITE NAME	BLM RECORDATION SERIAL NUMBER
1. Rude Dog # 1	352569
2. Rude Dog # 2	352570
3. Rude Dog # 4	352571
4. Rude Dog # 5	352572
5. Rude Dog # 7	352573
6. Rude Dog # 8	352574
7. Rude Dog # 9	352575
8. Rude Dog # 15	352576
9. Rhea Azul # 1	352567
10. Rhea Azul # 2	352568

The owner(s) (claimants) of the above mining claims and sites are:

Robert F. Poley Jr.
(Owner's Name - Please Print)
P.O. Box 3494
(Owner's Mailing Address)

Robert F. Poley Jr.
(Owner's Signature)
Prescott AZ 86302
(City) (State) (Zip Code)

(Owner's Name - Please Print)
(Owner's Mailing Address)

(Owner's Signature)
(City) (State) (Zip Code)

(Owner's Name - Please Print)
(Owner's Mailing Address)

(Owner's Signature)
(City) (State) (Zip Code)

(Owner's Name - Please Print)
(Owner's Mailing Address)

(Owner's Signature)
(City) (State) (Zip Code)

ENTERED
SEP 08 2015
BY: [Signature]

RECEIVED
BLM AZ STATE OFFICE
PHOENIX, ARIZONA
2015 AUG 20 4:51

ndv
9/8/2015
[Signature]

(Owner's Name - Please Print)	(Owner's Signature)
(Owner's Mailing Address)	(City) (State) (Zip Code)
(Owner's Name - Please Print)	(Owner's Signature)
(Owner's Mailing Address)	(City) (State) (Zip Code)
(Owner's Name - Please Print)	(Owner's Signature)
(Owner's Mailing Address)	(City) (State) (Zip Code)
(Owner's Name - Please Print)	(Owner's Signature)
(Owner's Mailing Address)	(City) (State) (Zip Code)

18 U.S.C. 1001 and 43 U.S.C. 1212 make it a crime for any person knowingly and willfully to make to any department or agency of the United States any false, fictitious or fraudulent statements or representations as to any matter within its jurisdiction.

INSTRUCTIONS

1. This certification is made under the provisions of 43 U.S.C. § 1744 and 30 U.S.C. §28-28k and the regulations thereunder (43 CFR Part 3830).
2. The claimant(s) must fill in the dates in paragraph 1 for the beginning and ending of the assessment year for which this waiver is sought.
3. The claimant(s) must fill in the date in paragraph 2 for the beginning of the assessment year for which this waiver is sought.
4. All claim and site names and BLM serial numbers must be listed for the mining claims, mill sites, and tunnel sites for which the waiver is sought.
5. All owners of the mining claims, mill sites, and tunnel sites and their addresses must be given.
6. This waiver form must be signed by all the claimants or their designated agent, in original form. If an agent is designated, a notarized designation of agent, signed by all of the claimants with proper address given, must be submitted with this waiver.
7. This form must be filed no later than September 1st for the upcoming assessment year in the BLM State Office where the mining claims or sites are recorded, or the waiver cannot be granted by the BLM. (Example: To obtain a waiver for the assessment year 2012, which begins on September 1, 2011, you must qualify for and file for a waiver no later than September 1, 2011, in the proper BLM State Office.)
8. For all mining claims which require assessment work, you must record an affidavit of labor on or before the December 30th immediately following the filing of this waiver. For all other mining claims or sites waived, you must record a notice of intent to hold on or before the December 30th immediately following the filing of this waiver.
9. Mill and tunnel sites may also be listed on this waiver and be waived from payment of the maintenance fee. A notice of intent to hold for these sites is required to be filed by the December 30th following the filing of this waiver.

RECEIVED
 BLM AZ STATE OFFICE
 2015 AUG 20 P 4: 51
 PHOENIX, ARIZONA

FOR OFFICIAL USE ONLY

Robert F. Poley Jr.
P.O. BOX 3494
Prescott, AZ 86302
Ph/Fax:928.445.0356

Bureau of Land Management
Arizona State Office
One North Central Avenue
Phoenix, AZ 85004

August 18th, 2015

Dear Sirs or Madams:

Re: Maintenance Fee Waiver Certification Filing and
Recordation for 10 Lode Mining Claims

Enclosed is a Maintenance Fee Waiver Certification form
I wish to file and record with your office. There are 8 (eight)
claims in one group and 2 (two) claims in another group, 10
(ten) total Lode Mining Claims. Please examine the completed
form before filing and if anything appears wrong or incorrect
please contact me so I can correct the error before the filing
deadline. Thank you for your help.

Sincerely,

Robert F. Poley Jr.



RECEIVED
BLM AZ STATE OFFICE
2015 AUG 20 P 4: 51
PHOENIX, ARIZONA

Robert Poley Jr.
P.O. Box 3494
Prescott, AZ 86302

RECEIVED
BLM AZ STATE OFFICE

2015 AUG 20 P 3:01

PHOENIX, ARIZONA



1022



85004

U.S. POSTAGE
PAID
PRESCOTT, AZ
86303
AUG 18, 15
AMOUNT
\$6.74
00118769-07

BUREAU of LAND Management
Arizona State Office
One North Central Ave., Suite 800
Phoenix, AZ 85004-4427

85004442700



RETURN RECEIPT
REQUESTED

PLACE STICKER AT TOP OF ENVELOPE TO THE RIGHT
OF THE RETURN ADDRESS. FOLD AT DOTTED LINE

CERTIFIED MAIL®

~~352567~~
352567

Robert F. Poley Jr.
P.O. BOX 3494
Prescott, AZ 86302
Ph/Fax:928.445.0356

December 9th, 2014

Bureau of Land Management
Arizona State Office
One North Central Avenue, Suite 800
Phoenix, AZ 85004-4427
Ph: 602.417.9528

Dear Sirs or Madams:

Re: Affidavit of Labor Performed for Unpatented Mining Claims
Request for Filing and Recordation for 2014

Enclosed are two Affidavit of Labor and Improvements Made I wish to file and record with your office. There are 8 (Eight) claims in one group and two (2) claims in another, (10) total I wish to file assessment for. The one affidavit has already been filed with the Records Office in Yavapai County. The other affidavit is currently being filed with the Records Office in Pima County. Both claim groups are currently under Small Miners Exemptions. Enclosed is a check for \$100.00 to cover the filing fees for the 10 claims @ \$10.00 each. After recordation please send me back all the original copies of the Affidavit of Labor and Improvements Made. Please send them to the above address. Thank you for your help and have a Happy Holidays.

Sincerely,

Robert F. Poley Jr.

INTERE
DEC 16 2014
BY: RAM

RECEIVED
BLM ARIZONA STATE OFFICE
2014 DEC 12 P 3:13
PHOENIX, ARIZONA

3189804

When recorded return to:

Robert F. Poley Jr.
P.O. BOX 3494
Prescott, Arizona 86302

AFFIDAVIT OF LABOR PERFORMED AND IMPROVEMENTS MADE

State of Arizona)
)ss
County of Pima)

Robert F. Poley Jr. being first duly sworn, desposes and says that he is a citizen of the United States of America and more than 18 years of age, residing at 2020 Rockford Drive, Prescott, Arizona 86301. That in his capacity as agent for himself, he is personally acquainted with the contiguous group of mining claims described in exhibit "A", attached hereto and made part hereof, which claims are situated in the Pima Mining District, Pima County, Arizona, the location notices of which are of record in the office of County Recorder of said county at books and pages set forth in Exhibit "A".

That the notices of location of said claims are posted within the following Section, Township, and Range : Section 4, (Lot 4), Township 17 South, Range 12 East, Gila and Salt River Base and Meridian, Pima County, State of Arizona;

That Robert Poley Jr. whose mailing address is P.O. BOX 3494, Prescott, Arizona 86302 is the owner of the above described claims;

That between noon on the 2nd day of September 2013 and noon on the 1st day of September 2014 at least \$800.00 (Eight Hundred Dollars) worth of work and improvements were done and performed upon and for the benefit of each of said claims not including location work of said claims;

That such work and improvements consisted of geologic sampling of several outcrop along the mineralized zone which is on strike, and to the east of the the main prospect pit. Manual sampling and exploratory hand trenching, was conducted and completed.

RECEIVED
COUNTY RECORDER'S OFFICE
SEP 12 2 P 3:13
PIMA COUNTY, ARIZONA

Work also included manual excavation, classification, processing the samples sorting, and removal of samples for evaluation. The exposed geology was sampled and sample locations pinpointed by GPS.

The hand excavated sites were backfilled and contoured for the safety of livestock and humans which roam the area.

All hand excavation, classification, concentration by sorting, and removal of samples was performed by Robert F. Poley Jr. and associates using hand tools on the contiguous claim group described in Exhibit "A";

That all such work and improvements were performed in the field by Robert F. Poley Jr. and associates;

That all of the above-described work and improvements were performed at the expense of Robert F. Poley Jr. for the benefit of the owner of said claims, for the purpose of complying with the laws of the United States of America pertaining to assessment or annual work. The work is intended to hold the said claims during the annual assessment period ending at noon, September 1st, 2014;

That the contiguous claim group described in Exhibit "A" is currently exempt from having to make mining claim rental payments because they received an approved "Small Miners Exemption from Payment of Rental Fee" from the Bureau Of Land Management;

Dated this 11 day of December 2014

Robert F. Poley Jr.
Robert F. Poley Jr.

This instrument was acknowledged before me this 11th day of December, 2014 by Robert F. Poley Jr.

RECEIVED
ELM AZ RESOURCES OFFICE
2014 DEC 12 P 3:13
PHOENIX, ARIZONA

In witness Whereof, I have hereunto set my hand and affixed my notarial seal the day and year first above written.

Michael Kinkade
Notary Public

My commission expires: June 12 2016

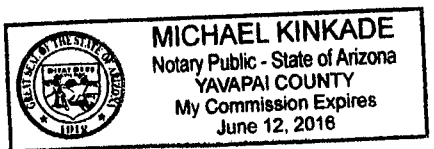


EXHIBIT "A"

MINING PROPERTY

UNPATENTED LODE MINING CLAIMS

The following unpatented mining claims which are located in section: 4 (Lot 4), Township 17 South, Range 12 East, Gila and Salt River Base and Meridian, in the Pima Mining District, Pima County, State of Arizona; all which are recorded in the Office of the County Recorder of said county, the book and pages, location and recordation dates, location, claim name, along with the BLM serial numbers are as follows:

Claim Name	Pima County Book/Page	Location Date	BLM Recording Date	LOCATION	BLM AMC Number
Rhea Azul #1	11153/567	9-2-99	10-14-99	SEC.4-T17S-R12E	352567
Rhea Azul #2	11153/566	9-2-99	10-14-99	SEC.4-T17S-R12E	352568

RECEIVED
CLM & OFFICE
2014 DEC 12 P 3:13
PHOENIX, ARIZONA

THIS IS A CONFORMED COPY OF INSTRUMENT/
RECEPTION # 2014-056014

RECORDED ON 12/11/14 AT 12:51 pm

LESLIE M. HOFFMAN, YAVAPAI CO. RECORDER

Calvin DEPUTY

When recorded return to:

Robert F. Poley Jr.
P.O. BOX 3494
Prescott, Arizona 86302

AFFIDAVIT OF LABOR PERFORMED AND IMPROVEMENTS MADE

State of Arizona)
)ss
County of Yavapai)

Robert F. Poley Jr. being first duly sworn, desposes and says that he is a citizen of the United States of America and more than 18 years of age, residing at 2020 Rockford Drive, Prescott, Arizona 86301. That in his capacity as agent for himself, he is personally acquainted with the contiguous group of mining claims described in exhibit "A", attached hereto and made part hereof, which claims are situated in the Big Bug Mining District, Yavapai County, Arizona, the location notices of which are of record in the office of County Recorder of said county at books and pages set forth in Exhibit "A".

That the notices of location of said claims are posted within the following Sections, Townships, and Ranges : Sections 5,6,7 Township 12 North, Range 1 East, Gila and Salt River Base and Meridian, Yavapai County, State of Arizona;

That Robert F. Poley Jr. whose mailing address is P.O. BOX 3494, Prescott, Arizona 86302 is the owner of the above described claims;

That between noon on the 2nd day of September 2013 and noon on the 1st day of September 2014 at least \$2000.00 (Two Thousand Dollars) worth of work and improvements were done and performed upon and for the benefit of each of said claims not including location work of said claims;

That such work and improvements consisted of repair and maintenance of the creek crossing and access road. Also bulk sampling was completed at three separate bulk sampling sites excavated by backhoe the previous year.

The work also included excavation with a variety of hand tools; cobbing and sorting of the stone; consolidating and removal of bulk samples for evaluation. Also manual repair and maintenance of the road and creek crossing was completed. In addition brush was cut and removed from the access-ways maintain access to the lode mining claim group. A three ton hand bulk sampling was completed for the 2014 Assessment year by Robert Poley Jr. for the benefit of said claims.

RECEIVED
BLM / YAVAPAI COUNTY OFFICE
DEC 12 P 3:13
OFFICE OF THE COUNTY RECORDER
YAVAPAI COUNTY, ARIZONA

The above described work and improvements were permitted by an active Plan of Operation approved by the U.S. Forest Service, Bradshaw Ranger District. All hand excavation, cobbing, sorting, consolidation, removal of bulk samples, road repair and brush removal was performed by Robert F. Poley Jr. using hand tools on the contiguous claim group described in Exhibit "A";

That all such work and improvements were performed in the field by Robert F. Poley Jr. and associates;

That all of the above-described work and improvements were performed at the expense of Robert F. Poley Jr. for the benefit of the owner of said claims, for the purpose of complying with the laws of the United States of America pertaining to assessment or annual work. The work is intended to hold the said claims during the annual assessment period ending at noon, September 1st, 2014;

That the contiguous claim group described in Exhibit "A" is currently exempt from having to make mining claim rental payments because they received an approved "Small Miners Exemption from Payment of Rental Fee" from the Bureau Of Land Management;

Dated this 11 day of December 2014

Robert F Poley Jr
Robert F. Poley Jr.

This instrument was acknowledged before me this 11th day of December, 2014 by Robert F. Poley Jr.

In witness Whereof, I have hereunto set my hand and affixed my notarial seal the day and year first above written.

Michael Kinkade
Notary Public

RECEIVED
CLERK OF SUPERIOR COURT
2014 DEC 12 P 3:13
PHOENIX, ARIZONA

My commission expires: JUNE 12 2016

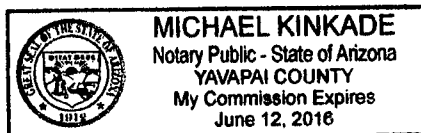


EXHIBIT "A"

MINING PROPERTY

UNPATENTED LODE MINING CLAIMS


The following unpatented mining claims which are located in sections 5, 6, and 7, Township 12 North, Range 1 East, Gila and Salt River Base and Meridian, in the Big Bug Mining District, Yavapai County, State of Arizona; all which are recorded in the Office of the County Recorder of said county; the book and pages, location and recordation dates, location, and the BLM serial numbers are as follows:

Name	Yavapai County Book/Page	Location Date	BLM Recording Date	LOCATION	BLM AMC Number
Rude Dog#1	3700/120	9-1-99	10-14-99	Sec.6-T12N-R1E	352569
Rude Dog#2	3700/121	9-1-99	10-14-99	Sec.5&6-T12N-R1E	352570
Rude Dog#4	3700/122	9-1-99	10-14-99	Sec.6-T12N-R1E	352571
Rude Dog#5	3700/123	9-1-99	10-14-99	Sec.6-T12N-R1E	352572
Rude Dog#7	3700/124	9-1-99	10-14-99	Sec.6&7-T12N-R1E	352573
Rude Dog#8	3700/125	9-1-99	10-14-99	Sec.6&7-T12N-R1E	352574
Rude Dog#9	3700/126	9-1-99	10-14-99	Sec.6&7-T12N-R1E	352575
Rude Dog#15	3700/127	9-1-99	10-14-99	Sec.6-T12N-R1E	352576

PHOENIX, ARIZONA
2014 DEC 12 PM 3:13
BLM RECEIVED
OFFICE

CERTIFIED MAIL™

Robert Poley Jr.
P.O. Box 3494
Prescott, AZ 86302



7014 1200 0001 0565 4570



1022



85004

U.S. POSTAGE
PAID
PRESCOTT, AZ
86303
DEC 11, 14
AMOUNT

\$6.70
00030144-10

RECEIVED
STATE OFFICE
2014 DEC 12 P 3:08
PHOENIX, ARIZONA
RETURN RECEIPT REQUESTED
RETURN RECEIPT REQUESTED

BUREAU of Land Management
Arizona State Office
One North Central Ave., Suite 800
Phoenix, AZ

85004-4427

85004442700



PLACE STICKER AT TOP OF ENVELOPE TO THE RIGHT
OF THE RETURN ADDRESS FOLD AT DOTTED LINE

United States Department of the Interior
Bureau of Land Management
 LANDS/RECREATION & PLANNING
 ONE N CENTRAL AVE
 PHOENIX, AZ 85004 -2203
 Phone: 602-417-9200

Receipt

No: 3189804

Transaction #: 3283074	
Date of Transaction: 12/15/2014	
CUSTOMER:	
	ROBERT POLEY JR PO BOX 3494 PRESCOTT, AZ 86302-3494 US

LINE #	QTY	DESCRIPTION	REMARKS	UNIT PRICE	TOTAL
1	1.00	LOCATABLE MINERALS / MINING CLAIMS- NOT NEW-UNADJUD, ONE AUTH NO. ONLY / MINING CLAIM MONEY RECEIVED CASES: AMC352567/\$100.00	POL 2014/10	- n/a -	100.00
TOTAL:					\$100.00

PAYMENT INFORMATION			
1	AMOUNT:	100.00	POSTMARKED: N/A
	TYPE:	CHECK	RECEIVED: 12/12/2014
	CHECK NO:	3269	
	NAME:	POLEY JR, ROBERT PO BOX 3494 PRESCOTT AZ 86302-3494 US	

REMARKS

This receipt was generated by the automated BLM Collections and Billing System and is a paper representation of a portion of the official electronic record contained therein.

ENTERED
 DEC 16 2014
 BY: *Ram*

1182

Form 3830-2
(November 2010)

UNITED STATES
DEPARTMENT OF THE INTERIOR
BUREAU OF LAND MANAGEMENT
MAINTENANCE FEE WAIVER CERTIFICATION

fm

Amc 352567
FORM APPROVED
OMB NO. 1004-0114
Expires: August 31, 2013

SEE INSTRUCTIONS ON PAGE 2

1. This small miner waiver is filed for the assessment year beginning on September 1, 2014 and ending on September 1, 2015.
2. The undersigned and all related parties owned ten or fewer mining claims, mill, or tunnel sites located and maintained on Federal lands in the United States of America on September 1, 2014.
3. The undersigned have performed the assessment work required by law for each mining claim listed prior to filing this waiver and understand that by filing this form, the undersigned must file an affidavit of assessment work with the Bureau of Land Management (BLM) by the December 30th following the filing of this waiver.
4. The undersigned understand that if the assessment work obligation has not yet come due under 30 U.S.C. 28 (for those claims in their first assessment year only), a notice of intent to hold reciting this condition must be recorded by the December 30th following the filing of this waiver.
5. The undersigned understand that mill and tunnel sites may also be listed on this waiver and be waived from payment of the maintenance fee, and that a notice of intent to hold for these sites is required to be filed with the BLM by the December 30th following the filing of this waiver.
6. The undersigned understand and acknowledge that pursuant to 43 U.S.C. 1212 and 18 U.S.C. 1001, the filing or recording of a false, fictitious, or fraudulent document with the BLM may result in a fine of up to \$250,000, a prison term not to exceed five years, or both.
7. The mining claims, mill or tunnel sites for which this waiver from payment of the maintenance fees is requested are:

CLAIM OR SITE NAME	BLM RECORDATION SERIAL NUMBER
1. Rhea Azul # 1	352567 ✓
2. Rhea Azul # 2	352568
3. Rude Dog # 1	352569
4. Rude Dog # 2	352570
5. Rude Dog # 4	352571
6. Rude Dog # 5	352572
7. Rude Dog # 7	352573
8. Rude Dog # 8	352574
9. Rude Dog # 9	352575
10. Rude Dog # 15	352576

The owner(s) (claimants) of the above mining claims and sites are:

Robert F. Poley Jr.

(Owner's Name - Please Print)

P.O. Box 3494

(Owner's Mailing Address)

Robert F. Poley Jr.

(Owner's Signature)

Prescott

(City)

AZ 86302

(State)

(Zip Code)

(Owner's Name - Please Print)

ENTERED
AC 483
SEP 09 2014
BY: PB

(Owner's Signature)

(Owner's Mailing Address)

(City)

(State)

(Zip Code)

(Owner's Name - Please Print)

(Owner's Signature)

(Owner's Mailing Address)

(City)

(State)

(Zip Code)

RECEIVED
BLM AZ STATE OFFICE
2014 AUG 12 P 1:00
PHOENIX, ARIZONA

SEP - 9 2014
NW-check
PP

(Owner's Name - Please Print)

(Owner's Signature)

(Owner's Mailing Address)

(City)

(State)

(Zip Code)

(Owner's Name - Please Print)	(Owner's Signature)		
(Owner's Mailing Address)	(City)	(State)	(Zip Code)
(Owner's Name - Please Print)	(Owner's Signature)		
(Owner's Mailing Address)	(City)	(State)	(Zip Code)
(Owner's Name - Please Print)	(Owner's Signature)		
(Owner's Mailing Address)	(City)	(State)	(Zip Code)
(Owner's Name - Please Print)	(Owner's Signature)		
(Owner's Mailing Address)	(City)	(State)	(Zip Code)

18 U.S.C. 1001 and 43 U.S.C. 1212 make it a crime for any person knowingly and willfully to make to any department or agency of the United States any false, fictitious or fraudulent statements or representations as to any matter within its jurisdiction.

INSTRUCTIONS

1. This certification is made under the provisions of 43 U.S.C. § 1744 and 30 U.S.C. §28-28k and the regulations thereunder (43 CFR Part 3830).
2. The claimant(s) must fill in the dates in paragraph 1 for the beginning and ending of the assessment year for which this waiver is sought.
3. The claimant(s) must fill in the date in paragraph 2 for the beginning of the assessment year for which this waiver is sought.
4. All claim and site names and BLM serial numbers must be listed for the mining claims, mill sites, and tunnel sites for which the waiver is sought.
5. All owners of the mining claims, mill sites, and tunnel sites and their addresses must be given.
6. This waiver form must be signed by all the claimants or their designated agent, in original form. If an agent is designated, a notarized designation of agent, signed by all of the claimants with proper address given, must be submitted with this waiver.
7. This form must be filed no later than September 1st for the upcoming assessment year in the BLM State Office where the mining claims or sites are recorded, or the waiver cannot be granted by the BLM. (Example: To obtain a waiver for the assessment year 2012, which begins on September 1, 2011, you must qualify for and file for a waiver no later than September 1, 2011, in the proper BLM State Office.)
8. For all mining claims which require assessment work, you must record an affidavit of labor on or before the December 30th immediately following the filing of this waiver. For all other mining claims or sites waived, you must record a notice of intent to hold on or before the December 30th immediately following the filing of this waiver.
9. Mill and tunnel sites may also be listed on this waiver and be waived from payment of the maintenance fee. A notice of intent to hold for these sites is required to be filed by the December 30th following the filing of this waiver.

FOR OFFICIAL USE ONLY

CERTIFIED MAIL™


Robert + Poley Jr.
P.O. Box 3494
Prescott, AZ 86302



7014 1200 0001 0565 4556



1022



85004

U.S. POSTAGE
PAID
PRESCOTT, AZ
86303
AUG 11, 14
AMOUNT

\$6.49
00030144-10

RECEIVED
RETURN RECEIPT
REQUESTED
2014 AUG 12 P 1:06
PHOENIX, ARIZONA

RETURN RECEIPT
REQUESTED

Bureau of Land Management
Arizona State Office
One North Central Ave., Suite 800
Phoenix, AZ

85004-4427

85004442700



PLACE STICKER AT TOP OF ENVELOPE TO THE RIGHT
OF THE RETURN ADDRESS, FOLD AT DOTTED LINE

Robert F. Poley Jr.
P.O. BOX 3494
Prescott, AZ 86302
Ph/Fax:928.445.0356

Bureau of Land Management
Arizona State Office
One North Central Avenue
Phoenix, AZ 85004

August 8th, 2014


Dear Sirs or Madams:

Re: Maintenance Fee Waiver Certification Filing and
Recordation for 10 Lode Mining Claims

Enclosed is a Maintenance Fee Waiver Certification form
I wish to file and record with your office. There are 8 (eight)
claims in one group and 2 (two) claims in another group, 10
(ten) total Lode Mining Claims. Please examine the completed
form before filing and if anything appears wrong or incorrect
please contact me so I can correct the error before the filing
deadline. Thank you for your help.

Sincerely,

Robert F. Poley Jr.



RECEIVED
BLM AZ STATE OFFICE
2014 AUG 12 P 1:06
PHOENIX, ARIZONA

352567

Robert F. Poley Jr.
P.O. BOX 3494
Prescott, AZ 86302
Ph/Fax:928.445.0356

December 4th, 2013

Bureau of Land Management
Arizona State Office
One North Central Avenue, Suite 800
Phoenix, AZ 85004-4427
Ph: 602.417.9528

Dear Sirs or Madams:

Re: Affidavit of Labor Performed for Unpatented Mining Claims
Request for Filing and Recordation for 2013

Enclosed are two Affidavit of Labor and Improvements Made I wish to file and record with your office. There are 8 (Eight) claims in one group and two (2) claims in another, (10) total I wish to file assessment for. The one affidavit has already been filed with the Recorders Office in Yavapai County. The other affidavit is currently being filed with the Recorders Office in Pima County. Both claim groups are currently under Small Miners Exemptions. Enclosed is a check for \$100.00 to cover the filing fees for the 10 claims @ \$10.00 each. After recordation please send me back all the original copies of the Affidavit of Labor and Improvements Made. Please send them to the above address. Thank you for your help and have a Happy Holidays.

Sincerely,

Robert F. Poley Jr.

ENTERED
DEC 13 2013
BY: *[Signature]*

MINING DIVISION
DEC 11 11 30 AM '13
RECORDS SECTION

Work also included manual excavation, classification, processing the samples sorting, and removal of samples for evaluation. The exposed geology was sampled and sample locations pinpointed by GPS.

The hand excavated sites were backfilled and contoured for the safety of livestock and humans which roam the area.


All hand excavation, classification, concentration by sorting, and removal of samples was performed by Robert F. Poley Jr. and associates using hand tools on the contiguous claim group described in Exhibit "A";

That all such work and improvements were performed in the field by Robert F. Poley Jr. and associates;

That all of the above-described work and improvements were performed at the expense of Robert F. Poley Jr. for the benefit of the owner of said claims, for the purpose of complying with the laws of the United States of America pertaining to assessment or annual work. The work is intended to hold the said claims during the annual assessment period ending at noon, September 1st, 2013;

That the contiguous claim group described in Exhibit "A" is currently exempt from having to make mining claim rental payments because they received an approved "Small Miners Exemption from Payment of Rental Fee" from the Bureau Of Land Management;

Dated this 6th day of December 2013


Robert F. Poley Jr.

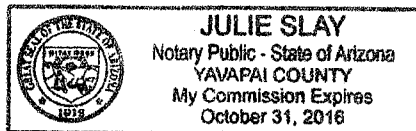
This instrument was acknowledged before me this 6th day of December, 2013 by Robert F. Poley Jr.

In witness Whereof, I have hereunto set my hand and affixed my notarial seal the day and year first above written.


Notary Public

My commission expires:

October 31, 2016



Vertical stamp on the right side of the page, partially legible, containing the text "NOTARY PUBLIC STATE OF ARIZONA" and "JULIE SLAY".

EXHIBIT "A"

MINING PROPERTY

UNPATENTED LODE MINING CLAIMS

The following unpatented mining claims which are located in section: 4 (Lot 4), Township 17 South, Range 12 East, Gila and Salt River Base and Meridian, in the Pima Mining District, Pima County, State of Arizona; all which are recorded in the Office of the County Recorder of said county, the book and pages, location and recordation dates, location, claim name, along with the BLM serial numbers are as follows:

Claim Name	Pima County Book/Page	Location Date	BLM Recording Date	LOCATION	BLM AMC Number
Rhea Azul #1	11153/567	9-2-99	10-14-99	SEC.4-T17S-R12E	352567
Rhea Azul #2	11153/566	9-2-99	10-14-99	SEC.4-T17S-R12E	352568

EXHIBIT "A"

MINING PROPERTY

UNPATENTED LODE MINING CLAIMS

The following unpatented mining claims which are located in sections 5, 6, and 7, Township 12 North, Range 1 East, Gila and Salt River Base and Meridian, in the Big Bug Mining District, Yavapai County, State of Arizona; all which are recorded in the Office of the County Recorder of said county; the book and pages, location and recordation dates, location, and the BLM serial numbers are as follows:

Name	Yavapai County Book/Page	Location Date	BLM Recording Date	LOCATION	BLM AMC Number
Rude Dog#1	3700/120	9-1-99	10-14-99	Sec.6-T12N-R1E	352569
Rude Dog#2	3700/121	9-1-99	10-14-99	Sec.5&6-T12N-R1E	352570
Rude Dog#4	3700/122	9-1-99	10-14-99	Sec.6-T12N-R1E	352571
Rude Dog#5	3700/123	9-1-99	10-14-99	Sec.6-T12N-R1E	352572
Rude Dog#7	3700/124	9-1-99	10-14-99	Sec.6&7-T12N-R1E	352573
Rude Dog#8	3700/125	9-1-99	10-14-99	Sec.6&7-T12N-R1E	352574
Rude Dog#9	3700/126	9-1-99	10-14-99	Sec.6&7-T12N-R1E	352575
Rude Dog#15	3700/127	9-1-99	10-14-99	Sec.6-T12N-R1E	352576

The above described work and improvements were permitted by an active Plan of Operation approved by the U.S. Forest Service, Bradshaw Ranger District. All hand excavation, cobbing, sorting, consolidation, removal of bulk samples, road repair and brush removal was performed by Robert F. Poley Jr. using hand tools on the contiguous claim group described in Exhibit "A";

That all such work and improvements were performed in the field by Robert F. Poley Jr. and associates;

That all of the above-described work and improvements were performed at the expense of Robert F. Poley Jr. for the benefit of the owner of said claims, for the purpose of complying with the laws of the United States of America pertaining to assessment or annual work. The work is intended to hold the said claims during the annual assessment period ending at noon, September 1st, 2013;


That the contiguous claim group described in Exhibit "A" is currently exempt from having to make mining claim rental payments because they received an approved "Small Miners Exemption from Payment of Rental Fee" from the Bureau Of Land Management;

Dated this 6th day of December 2013


Robert F. Poley Jr.

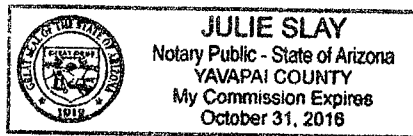
This instrument was acknowledged before me this 6th day of December, 2013 by Robert F. Poley Jr.

In witness Whereof, I have hereunto set my hand and affixed my notarial seal the day and year first above written.


Notary Public

My commission expires:

October 31, 2016



Vertical stamp text on the right side of the page, including "YAVAPAI COUNTY" and "NOTARY PUBLIC".


Robert Poley Jr.
P.O. Box 3494
Prescott, AZ 86302



7011 2970 0002 3601 9196



1022



85004

U.S. POSTAGE
PAID
PRESCOTT, AZ
86303
DEC 09, '13
AMOUNT

\$6.31
00012870-07

Bureau of Land Management
Arizona State Office
One North Central Avenue, Suite 800
Phoenix, AZ 85004-4427

**RETURN RECEIPT
REQUESTED**

85004442700



RECEIVED


Robert Poley Jr.
P.O. Box 3494
Prescott, AZ 86302



BUREAU of Land Management
Arizona State Office
One North Central Avenue, Suite 800
Phoenix, AZ 85004-4427

RETURN RECEIPT
REQUESTED

85004442700



PHOENIX, ARIZONA
2013 DEC 09 12:53

United States Department of the Interior
Bureau of Land Management
 LANDS/RECREATION & PLANNING
 ONE N CENTRAL AVE
 PHOENIX, AZ 85004 -2203
 Phone: 602-417-9200

Receipt

No: 2928907

Transaction #: 3016220	
Date of Transaction: 12/12/2013	
CUSTOMER:	
ROBERT POLEY JR PO BOX 3494 PRESCOTT, AZ 86302-3494 US	

LINE #	QTY	DESCRIPTION	REMARKS	UNIT PRICE	TOTAL
1	1.00	LOCATABLE MINERALS / MINING CLAIMS- NOT NEW-UNADJUD, ONE AUTH NO. ONLY / MINING CLAIM MONEY RECEIVED CASES: AMC352567/\$100.00	POL (10) 2013	- n/a -	100.00
TOTAL:					\$100.00

PAYMENT INFORMATION					
1	AMOUNT:	100.00	POSTMARKED:	12/09/2013	
	TYPE:	CHECK	RECEIVED:	12/11/2013	
	CHECK NO:	3159			
	NAME:	POLEY, ROBERT PO BOX 3494 PRESCOTT AZ 86302-3494 US			

REMARKS

This receipt was generated by the automated BLM Collections and Billing System and is a paper representation of a portion of the official electronic record contained therein.

UNITED STATES
DEPARTMENT OF THE INTERIOR
BUREAU OF LAND MANAGEMENT

MAINTENANCE FEE WAIVER CERTIFICATION

258

FORM APPROVED
OMB NO. 1004-0114
Expires: August 31, 2013

SEE INSTRUCTIONS ON PAGE 2

Amc 352567

1. This small miner waiver is filed for the assessment year beginning on September 1, 2013 and ending on September 1, 2014.
2. The undersigned and all related parties owned ten or fewer mining claims, mill, or tunnel sites located and maintained on Federal lands in the United States of America on September 1, 2013.
3. The undersigned have performed the assessment work required by law for each mining claim listed prior to filing this waiver and understand that by filing this form, the undersigned must file an affidavit of assessment work with the Bureau of Land Management (BLM) by the December 30th following the filing of this waiver.
4. The undersigned understand that if the assessment work obligation has not yet come due under 30 U.S.C. 28 (for those claims in their first assessment year only), a notice of intent to hold reciting this condition must be recorded by the December 30th following the filing of this waiver.
5. The undersigned understand that mill and tunnel sites may also be listed on this waiver and be waived from payment of the maintenance fee, and that a notice of intent to hold for these sites is required to be filed with the BLM by the December 30th following the filing of this waiver.
6. The undersigned understand and acknowledge that pursuant to 43 U.S.C. 1212 and 18 U.S.C. 1001, the filing or recording of a false, fictitious, or fraudulent document with the BLM may result in a fine of up to \$250,000, a prison term not to exceed five years, or both.
7. The mining claims, mill or tunnel sites for which this waiver from payment of the maintenance fees is requested are:

CLAIM OR SITE NAME	BLM RECORDATION SERIAL NUMBER
1. Rhea Azul # 1 ✓	352567
2. Rhea Azul # 2	352568
3. Rude Dog # 1	352569
4. Rude Dog # 2	352570
5. Rude Dog # 4	352571
6. Rude Dog # 5	352572
7. Rude Dog # 7	352573
8. Rude Dog # 8	352574
9. Rude Dog # 9	352575
10. Rude Dog # 15	352576

The owner(s) (claimants) of the above mining claims and sites are:

Robert F. Poley Jr. ✓
 (Owner's Name - Please Print)
 P.O. Box 3494
 (Owner's Mailing Address)

Robert F. Poley Jr.
 (Owner's Signature)
 Prescott AZ 86302
 (City) (State) (Zip Code)

(Owner's Name - Please Print)
 (Owner's Mailing Address)

(Owner's Signature)
 (City) (State) (Zip Code)

(Owner's Name - Please Print)
 (Owner's Mailing Address)

(Owner's Signature)
 (City) (State) (Zip Code)

(Owner's Name - Please Print)
 (Owner's Mailing Address)

(Owner's Signature)
 (City) (State) (Zip Code)

ENTERED INTO COMPUTER
 SEP 19 2013 PB

RECEIVED
 PHOENIX, ARIZONA
 2013 AUG 12 PM 2:02

10/PB

(Owner's Name - Please Print)	(Owner's Signature)		
(Owner's Mailing Address)	(City)	(State)	(Zip Code)
(Owner's Name - Please Print)	(Owner's Signature)		
(Owner's Mailing Address)	(City)	(State)	(Zip Code)
(Owner's Name - Please Print)	(Owner's Signature)		
(Owner's Mailing Address)	(City)	(State)	(Zip Code)
(Owner's Name - Please Print)	(Owner's Signature)		
(Owner's Mailing Address)	(City)	(State)	(Zip Code)

18 U.S.C. 1001 and 43 U.S.C. 1212 make it a crime for any person knowingly and willfully to make to any department or agency of the United States any false, fictitious or fraudulent statements or representations as to any matter within its jurisdiction.

INSTRUCTIONS

1. This certification is made under the provisions of 43 U.S.C. § 1744 and 30 U.S.C. §28-28k and the regulations thereunder (43 CFR Part 3830).
2. The claimant(s) must fill in the dates in paragraph 1 for the beginning and ending of the assessment year for which this waiver is sought.
3. The claimant(s) must fill in the date in paragraph 2 for the beginning of the assessment year for which this waiver is sought.
4. All claim and site names and BLM serial numbers must be listed for the mining claims, mill sites, and tunnel sites for which the waiver is sought.
5. All owners of the mining claims, mill sites, and tunnel sites and their addresses must be given.
6. This waiver form must be signed by all the claimants or their designated agent, in original form. If an agent is designated, a notarized designation of agent, signed by all of the claimants with proper address given, must be submitted with this waiver.
7. This form must be filed no later than September 1st for the upcoming assessment year in the BLM State Office where the mining claims or sites are recorded, or the waiver cannot be granted by the BLM. (Example: To obtain a waiver for the assessment year 2012, which begins on September 1, 2011, you must qualify for and file for a waiver no later than September 1, 2011, in the proper BLM State Office.)
8. For all mining claims which require assessment work, you must record an affidavit of labor on or before the December 30th immediately following the filing of this waiver. For all other mining claims or sites waived, you must record a notice of intent to hold on or before the December 30th immediately following the filing of this waiver.
9. Mill and tunnel sites may also be listed on this waiver and be waived from payment of the maintenance fee. A notice of intent to hold for these sites is required to be filed by the December 30th following the filing of this waiver.

RECEIVED
 BLM AZ STATE OFFICE
 PHOENIX, ARIZONA
 2013 AUG 12 2:02

FOR OFFICIAL USE ONLY

Robert F. Poley Jr.
P.O. BOX 3494
Prescott, AZ 86302
Ph/Fax:928.445.0356

Bureau of Land Management
Arizona State Office
One North Central Avenue
Phoenix, AZ 85004

August 8th, 2013

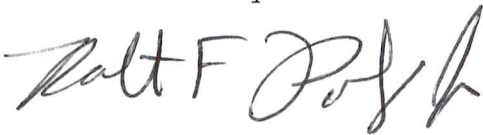
Dear Sirs or Madams:

Re: Maintenance Fee Waiver Certification Filing and
Recordation for 10 Lode Mining Claims

Enclosed is a Maintenance Fee Waiver Certification form
I wish to file and record with your office. There are 8 (eight)
claims in one group and 2 (two) claims in another group, 10
(ten) total Lode Mining Claims. Please examine the completed
form before filing and if anything appears wrong or incorrect
please contact me so I can correct the error before the filing
deadline. Thank you for your help.

Sincerely,

Robert F. Poley Jr.




RECEIVED
BLM AZ STATE OFFICE
2013 AUG 12 PM 2:02
PHOENIX, ARIZONA

Robert Poley Jr
P.O. Box 3494
Prescott, AZ 86302

CERTIFIED MAIL™



7011 2970 0002 3609 9372



U.S. POSTAGE
PAID
PRESCOTT, AZ
86303
AUG 09, 13
AMOUNT

1000

85004

\$6.11
00030144-10

Bureau of Land Management
Arizona State Office
One North Central Avenue
Phoenix, AZ 85004

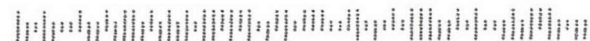
RETURN RECEIPT
REQUESTED

BLM ARIZONA STATE OFFICE

2013 AUG 22 PM 2:02

PHOENIX ARIZONA

8500484427




PLACE STICKER AT TOP OF ENVELOPE TO THE RIGHT
OF THE RETURN ADDRESS, FOLD AT DOTTED LINE

CERTIFIED MAIL

Robert Poley Jr
P.O. Box 3494
Prescott, AZ 86302

CERTIFIED MAIL™



7011 2970 0002 3609 9372



1000

85004

U.S. POSTAGE
PAID
PRESCOTT, AZ
86303
AUG 09, 13
AMOUNT

\$6.11

00030144-10

Bureau of Land Management
Arizona State Office
One North Central Avenue
Phoenix, AZ 85004

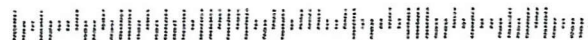
RETURN RECEIPT
REQUESTED

BLM ARIZONA STATE OFFICE

2013 AUG 09 PM 2:02

PHOENIX ARIZONA

0500494427



Amc 352567

Robert F. Poley Jr.
P.O. BOX 3494
Prescott, AZ 86302
Ph/Fax:928.445.0356

Bureau of Land Management
Arizona State Office
One North Central Avenue
Phoenix, AZ 85004
Ph: 602.417.9528

December 19, 2012

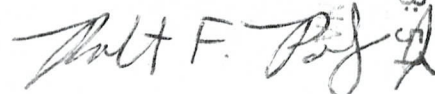
Dear Sirs or Madams:

Re: Affidavit of Labor Performed for Unpatented Mining Claims
Request for Filing and Recordation for 2012

Enclosed are two Affidavit of Labor and Improvements Made I wish to file and record with your office. There are 8 (Eight) claims in one group and two (2) claims in another, (10) total I wish to file assessment for. The one affidavit has already been filed with the Recorders Office in Yavapai County. The other affidavit is currently being filed with the Recorders Office in Pima County. Both claim groups are currently under Small Miners Exemptions. Enclosed is a check for \$100.00 to cover the filing fees for the 10 claims @ \$10.00 each. After recordation please send me back all the original copies of the Affidavit of Labor and Improvements Made. Please send them to the above address. Thank you for your help and have a Happy Holidays.

Sincerely,

Robert F. Poley Jr.



RECEIVED
BLM AZ STATE OFFICE
2012 DEC 20 P 3:53
PHOENIX, ARIZONA

ENTERED INTO COMPUTER

1/17/13 AT

2714858

THIS IS A CONFORMED COPY OF INSTRUMENT
RECORDED ON DATE 12-19-12 TIME 1:17 pm
IN BOOK 4926 PAGE 388
LESLIE M. HOFFMAN, RECORDER
James J. Henry DEPUTY

When recorded return to:

Robert F. Poley Jr.
P.O. BOX 3494
Prescott, Arizona 86302

AFFIDAVIT OF LABOR PERFORMED AND IMPROVEMENTS MADE

State of Arizona)
)ss
County of Yavapai)

Robert F. Poley Jr. being first duly sworn, desposes and says that he is a citizen of the United States of America and more than 18 years of age, residing at 2020 Rockford Drive, Prescott, Arizona 86301. That in his capacity as agent for himself, he is personally acquainted with the contiguous group of mining claims described in exhibit "A", attached hereto and made part hereof, which claims are situated in the Big Bug Mining District, Yavapai County, Arizona, the location notices of which are of record in the office of County Recorder of said county at books and pages set forth in Exhibit "A".

That the notices of location of said claims are posted within the following Sections, Townships, and Ranges : Sections 5,6,7 Township 12 North, Range 1 East, Gila and Salt River Base and Meridian, Yavapai County, State of Arizona;

That Robert F. Poley Jr. whose mailing address is P.O. BOX 3494, Prescott, Arizona 86302 is the owner of the above described claims;

That between noon on the 2nd day of September 2011 and noon on the 1st day of September 2012 at least \$3000.00 (Three Thousand Dollars) worth of work and improvements were done and performed upon and for the benefit of each of said claims not including location work of said claims;

That such work and improvements consisted of bulk sampling, overburden removal and evaluation of several different sites.

The work included excavation with a variety of hand tools; cobbing and sorting of the stone; consolidating and removal of bulk samples for evaluation. Also extensive repair and maintenance of the road and creek crossing was completed. In addition brush was cut and removed from the access ways to maintain access to the lode mining claim group. A four ton hand bulk sampling was completed for the 2012 Assessment year by Robert Poley Jr. for the benefit of said claims.

RECEIVED
DEPT. OF COUNTY OFFICE
2012 DEC 20 PM 3:51

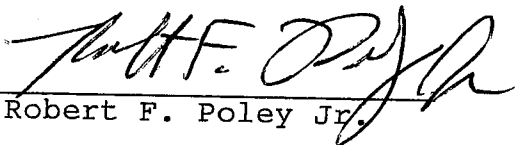
The above described work and improvements were permitted by an active Plan of Operation approved by the U.S. Forest Service, Bradshaw Ranger District. All hand excavation, cobbing, sorting, consolidation, removal of bulk samples, road repair and brush removal was performed by Robert F. Poley Jr. using hand tools on the contiguous claim group described in Exhibit "A";

That all such work and improvements were performed in the field by Robert F. Poley Jr. and associates;

That all of the above-described work and improvements were performed at the expense of Robert F. Poley Jr. for the benefit of the owner of said claims, for the purpose of complying with the laws of the United States of America pertaining to assessment or annual work. The work is intended to hold the said claims during the annual assessment period ending at noon, September 1st, 2012;

That the contiguous claim group described in Exhibit "A" is currently exempt from having to make mining claim rental payments because they received an approved "Small Miners Exemption from Payment of Rental Fee" from the Bureau Of Land Management;

Dated this 19 day of December 2012



Robert F. Poley Jr.

This instrument was acknowledged before me this 19 day of December, 2012 by Robert F. Poley Jr.

In witness Whereof, I have hereunto set my hand and affixed my notarial seal the day and year first above written.


Notary Public

My commission expires: 01/23/16



RECEIVED
AT STATE OFFICE
2012 DEC 20 P 3:51
PHOENIX, ARIZONA

EXHIBIT "A"

MINING PROPERTY

UNPATENTED LODE MINING CLAIMS

The following unpatented mining claims which are located in sections 5, 6, and 7, Township 12 North, Range 1 East, Gila and Salt River Base and Meridian, in the Big Bug Mining District, Yavapai County, State of Arizona; all which are recorded in the Office of the County Recorder of said county, the book and pages, location and recordation dates, location, and the BLM serial numbers are as follows:

RECEIVED
 BLM AZ STATE OFFICE
 2012 DEC 20 11:35 AM
 PHOENIX, AZ

Name	Yavapai County Book/Page	Location Date	BLM Recording Date	LOCATION	BLM AMC Number
Rude Dog#1	3700/120	9-1-99	10-14-99	SEC.6-T12N-R1E	352569
Rude Dog#2	3700/121	9-1-99	10-14-99	SEC.5&6-T12N-R1E	352570
Rude Dog#4	3700/122	9-1-99	10-14-99	SEC.6-T12N-R1E	352571
Rude Dog#5	3700/123	9-1-99	10-14-99	SEC.6-T12N-R1E	352572
Rude Dog#7	3700/124	9-1-99	10-14-99	SEC.6&7-T12N-R1E	352573
Rude Dog#8	3700/125	9-1-99	10-14-99	SEC.6&7-T12N-R1E	352574
Rude Dog#9	3700/126	9-1-99	10-14-99	SEC.6&7-T12N-R1E	352575
Rude Dog#15	3700/127	9-1-99	10-14-99	SEC.6-T12N-R1E	352576

Work also included manual excavation, classification, processing the samples sorting, and removal of samples for evaluation. The exposed geology was mapped and sampled in detail and sample locations pinpointed by GPS. The hand excavated sites were backfilled and contoured for the safety of livestock and humans which roam the area.

All geologic mapping, hand excavation, classification, concentration by sorting, and removal of samples was performed by Robert F. Poley Jr. and associates using hand tools on the contiguous claim group described in Exhibit "A";

That all such work and improvements were performed in the field by Robert F. Poley Jr. and associates;

That all of the above-described work and improvements were performed at the expense of Robert F. Poley Jr. for the benefit of the owner of said claims, for the purpose of complying with the laws of the United States of America pertaining to assessment or annual work. The work is intended to hold the said claims during the annual assessment period ending at noon, September 1st, 2012;

That the contiguous claim group described in Exhibit "A" is currently exempt from having to make mining claim rental payments because they received an approved "Small Miners Exemption from Payment of Rental Fee" from the Bureau Of Land Management;

Dated this 19th day of December 2012

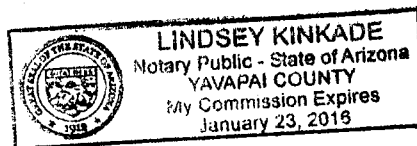
Robert F. Poley Jr.
Robert F. Poley Jr.

This instrument was acknowledged before me this 19 day of December, 2012 by Robert F. Poley Jr.

In witness Whereof, I have hereunto set my hand and affixed my notarial seal the day and year first above written.

Lindsey Kinkade
Notary Public

My commission expires: 01/23/16



RECEIVED
NOTARY PUBLIC OFFICE
2012 DEC 20 PM 3:57
PHOENIX, ARIZONA

EXHIBIT "A"

MINING PROPERTY

UNPATENTED LODE MINING CLAIMS

The following unpatented mining claims which are located in section: 4 (Lot 4), Township 17 South, Range 12 East, Gila and Salt River Base and Meridian, in the Pima Mining District, Pima County, State of Arizona; all which are recorded in the Office of the County Recorder of said county, the book and pages, location and recordation dates, location, claim name, along with the BLM serial numbers are as follows:

Claim Name	Pima County Book/Page	Location Date	BLM Recording Date	LOCATION	BLM AMC Number
Rhea Azul #1	11153/567	9-2-99	10-14-99	SEC.4-T17S-R12E	352567
Rhea Azul #2	11153/566	9-2-99	10-14-99	SEC.4-T17S-R12E	352568

RECEIVED
COUNTY RECORDER
PIMA COUNTY, ARIZONA
2012 DEC 20 P 3:51

CERTIFIED MAIL™

Robert Poley Jr.
P.O. Box 3494
Prescott, AZ 86302



7011 2970 0002 3609 9341



UNITED STATES
POSTAL SERVICE



1000

85004

U.S. POSTAGE
PAID
PRESCOTT, AZ
86303
DEC 19, 12
AMOUNT

\$5.95
00051602-07

RECEIVED
BLM AZ STATE OFFICE

2012 DEC 20 3:49

PHOENIX, AZ

RETURN RECEIPT
REQUESTED

Bureau of Land Management
Arizona State Office
One North Central Avenue
Phoenix, AZ 85004

PLACE STICKER AT TOP OF ENVELOPE TO THE RIGHT
OF THE RETURN ADDRESS, FOLD AT DOTTED LINE

United States Department of the Interior

Bureau of Land Management

LANDS/RECREATION & PLANNING

ONE N CENTRAL AVE

PHOENIX, AZ 85004 -2203

Phone: 602-417-9200

Receipt

No:

2714858

Transaction #: 2797241
Date of Transaction: 12/28/2012

CUSTOMER:

ROBERT POLEY JR
PO BOX 3494
PRESCOTT, AZ 86302-3494 US

LINE #	QTY	DESCRIPTION	REMARKS	UNIT PRICE	TOTAL
1	1.00	LOCATABLE MINERALS / MINING CLAIMS-NOT NEW-UNADJUD, ONE AUTH NO. ONLY / MINING CLAIM MONEY RECEIVED CASES: AMC352567/\$100.00	POL 2012/10	- n/a -	100.00
TOTAL:					\$100.00

PAYMENT INFORMATION

1	AMOUNT:	100.00	POSTMARKED:	N/A
	TYPE:	CHECK	RECEIVED:	12/20/2012
	CHECK NO:	3057		
	NAME:	POLEY JR, ROBERT PO BOX 3494 PRESCOTT AZ 86302-3494 US		

REMARKS

ISSUED ON TEMP RECEIPT 181608

This receipt was generated by the automated BLM Collections and Billing System and is a paper representation of a portion of the official electronic record contained therein.

UNITED STATES
DEPARTMENT OF THE INTERIOR
BUREAU OF LAND MANAGEMENT

MAINTENANCE FEE WAIVER CERTIFICATION

AME

AME 352567

FORM APPROVED
OMB NO. 1004-0114
Expires: August 31, 2013

365

SEE INSTRUCTIONS ON PAGE 2

1. This small miner waiver is filed for the assessment year beginning on September 1, 2012 and ending on September 1, 2013.
2. The undersigned and all related parties owned ten or fewer mining claims, mill, or tunnel sites located and maintained on Federal lands in the United States of America on September 1, 2012.
3. The undersigned have performed the assessment work required by law for each mining claim listed prior to filing this waiver and understand that by filing this form, the undersigned must file an affidavit of assessment work with the Bureau of Land Management (BLM) by the December 30th following the filing of this waiver.
4. The undersigned understand that if the assessment work obligation has not yet come due under 30 U.S.C. 28 (for those claims in their first assessment year only), a notice of intent to hold reciting this condition must be recorded by the December 30th following the filing of this waiver.
5. The undersigned understand that mill and tunnel sites may also be listed on this waiver and be waived from payment of the maintenance fee, and that a notice of intent to hold for these sites is required to be filed with the BLM by the December 30th following the filing of this waiver.
6. The undersigned understand and acknowledge that pursuant to 43 U.S.C. 1212 and 18 U.S.C. 1001, the filing or recording of a false, fictitious, or fraudulent document with the BLM may result in a fine of up to \$250,000, a prison term not to exceed five years, or both.
7. The mining claims, mill or tunnel sites for which this waiver from payment of the maintenance fees is requested are:

CLAIM OR SITE NAME	BLM RECORDATION SERIAL NUMBER
1. Rhea Azul # 1	352567
2. Rhea Azul # 2	352568
3. Rude Dog # 1	352569
4. Rude Dog # 2	352570
5. Rude Dog # 4	352571
6. Rude Dog # 5	352572
7. Rude Dog # 7	352573
8. Rude Dog # 8	352574
9. Rude Dog # 9	352575
10. Rude Dog # 15	352576

The owner(s) (claimants) of the above mining claims and sites are:

Robert F. Polcy Jr.
(Owner's Name - Please Print)

Robert F. Polcy Jr.
(Owner's Signature)

P.O. Box 3494
(Owner's Mailing Address)

Prescott AZ 86302
(City) (State) (Zip Code)

(Owner's Name - Please Print)

(Owner's Signature)

(Owner's Mailing Address)

(City) (State) (Zip Code)

(Owner's Name - Please Print)

(Owner's Signature)

(Owner's Mailing Address)

(City) (State) (Zip Code)

(Owner's Name - Please Print)

(Owner's Signature)

(Owner's Mailing Address)

(City) (State) (Zip Code)

RECEIVED
BLM STATE OFFICE
2012 AUG 21 A 11:30
HOENIX, ARIZONA

(Continued on page 2)

ENTERED INTO COMPUTED
9/13/2012
15

(Owner's Name - Please Print)

(Owner's Signature)

(Owner's Mailing Address)

(City)

(State)

(Zip Code)

(Owner's Name - Please Print)

(Owner's Signature)

(Owner's Mailing Address)

(City)

(State)

(Zip Code)

(Owner's Name - Please Print)

(Owner's Signature)

(Owner's Mailing Address)

(City)

(State)

(Zip Code)

(Owner's Name - Please Print)

(Owner's Signature)

(Owner's Mailing Address)

(City)

(State)

(Zip Code)

18 U.S.C. 1001 and 43 U.S.C. 1212 make it a crime for any person knowingly and willfully to make to any department or agency of the United States any false, fictitious or fraudulent statements or representations as to any matter within its jurisdiction.

INSTRUCTIONS


1. This certification is made under the provisions of 43 U.S.C. § 1744 and 30 U.S.C. §28-28k and the regulations thereunder (43 CFR Part 3830).
2. The claimant(s) must fill in the dates in paragraph 1 for the beginning and ending of the assessment year for which this waiver is sought.
3. The claimant(s) must fill in the date in paragraph 2 for the beginning of the assessment year for which this waiver is sought.
4. All claim and site names and BLM serial numbers must be listed for the mining claims, mill sites, and tunnel sites for which the waiver is sought.
5. All owners of the mining claims, mill sites, and tunnel sites and their addresses must be given.
6. This waiver form must be signed by all the claimants or their designated agent, in original form. If an agent is designated, a notarized designation of agent, signed by all of the claimants with proper address given, must be submitted with this waiver.
7. This form must be filed no later than September 1st for the upcoming assessment year in the BLM State Office where the mining claims or sites are recorded, or the waiver cannot be granted by the BLM. (Example: To obtain a waiver for the assessment year 2012, which begins on September 1, 2011, you must qualify for and file for a waiver no later than September 1, 2011, in the proper BLM State Office.)
8. For all mining claims which require assessment work, you must record an affidavit of labor on or before the December 30th immediately following the filing of this waiver. For all other mining claims or sites waived, you must record a notice of intent to hold on or before the December 30th immediately following the filing of this waiver.
9. Mill and tunnel sites may also be listed on this waiver and be waived from payment of the maintenance fee. A notice of intent to hold for these sites is required to be filed by the December 30th following the filing of this waiver.

FOR OFFICIAL USE ONLY


RECEIVED
BLM ARIZONA STATE OFFICE
2012 AUG 21 A 11:20
PHOENIX, ARIZONA

Robert Poley Jr.
P.O. Box 3494
Prescott AZ
86302

CERTIFIED MAIL™



7011 2970 0002 3609 9334



1000

85004

U.S. POSTAGE
PAID
PRESCOTT, AZ
86303
AUG 20, 12
AMOUNT

\$5.75
00051602-07

BLMAZ STATE OFFICE

2012 AUG 21 AM 11: 20

RETURN RECEIPT
REQUESTED

Bureau of Land Management
Arizona State Office
One North Central Avenue
Phoenix, AZ 85004


8500484427



PLACE STICKER AT TOP OF ENVELOPE TO THE RIGHT
OF THE RETURN ADDRESS, FOLD AT DOTTED LINE

Robert Poley Jr.
P.O. Box 3494
Prescott AZ
86302

CERTIFIED MAIL™




7011 2970 0002 3609 9334



UNITED STATES
POSTAL SERVICE

1000



85004

U.S. POSTAGE
PAID
PRESCOTT, AZ
86303
AUG 20, 12
AMOUNT

\$5.75
00051602-07

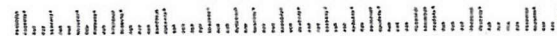
Bureau of Land Management
Arizona State Office
One North Central Avenue
Phoenix, AZ 85004

BLMAZ STATE OFFICE

**RETURN RECEIPT
REQUESTED**

2012 AUG 20 11:20

8500484427



Work also included manual excavation, classification, processing the samples sorting, and removal of samples for evaluation. The exposed geology was mapped and sampled in detail and sample locations pinpointed by GPS. A gamma-ray survey was conducted across the area of interest to help define the mineralized zone. The hand excavated sites were backfilled and contoured for the safety of livestock and humans which roam the area.

All geologic mapping, gamma-ray surey, hand excavation, classification, concentration by sorting, and removal of samples was performed by Robert F. Poley Jr. and associates using hand tools on the contiguous claim group described in Exhibit "A";

That all such work and improvements were performed in the field by Robert F. Poley Jr. and associates;

That all of the above-described work and improvements were performed at the expense of Robert F. Poley Jr. for the benefit of the owner of said claims, for the purpose of complying with the laws of the United States of America pertaining to assessment or annual work. The work is intended to hold the said claims during the annual assessment period ending at noon, September 1st, 2011;

That the contiguous claim group described in Exhibit "A" is currently exempt from having to make mining claim rental payment because they received an approved "Small Miners Exemption from Payment of Rental Fee" from the Bureau Of Land Management;

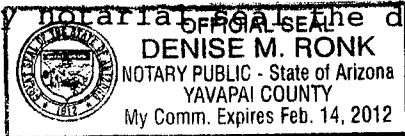
Dated this 22nd day of December 2011

Robert F. Poley Jr.
Robert F. Poley Jr.

RECEIVED
BLM AZ STATE OFFICE
2011 DEC 28 P 1:08
YAVAPAI COUNTY, ARIZONA

This instrument was acknowledged before me this 22nd day of December, 2011 by Robert F. Poley Jr.

In witness Whereof, I have hereunto set my hand and affixed my notarial seal the day and year first above written.



Denise M. Ronk
Notary Public

My commission expires:

2-14-2012

EXHIBIT "A"

MINING PROPERTY

UNPATENTED LODE MINING CLAIMS

The following unpatented mining claims which are located in section: 4 (Lot 4), Township 17 South, Range 12 East, Gila and Salt River Base and Meridian, in the Pima Mining District, Pima County, State of Arizona; all which are recorded in the Office of the County Recorder of said county, the book and pages, location and recordation dates, location, claim name, along with the BLM serial numbers are as follows:

RECEIVED
BLM AZ STATE OFFICE
2011 DEC 28 P 1:08
PUEBLO, ARIZONA

Claim Name	Pima County Book/Page	Location Date	BLM Recording Date	LOCATION	BLM AMC Number
Rhea Azul #1	11153/567	9-2-99	10-14-99	SEC.4-T17S-R12E	352567
Rhea Azul #2	11153/566	9-2-99	10-14-99	SEC.4-T17S-R12E	352568

2

Robert F. Poley Jr.
P.O. BOX 3494
Prescott, AZ 86302
Ph/Fax:928.445.0356

Bureau of Land Management
Arizona State Office
One North Central Avenue
Phoenix, AZ 85004
Ph: 602.417.9528

December 23, 2011

RECEIVED
BLM AZ STATE OFFICE
2011 DEC 28 P 10 08
PHOENIX, ARIZONA

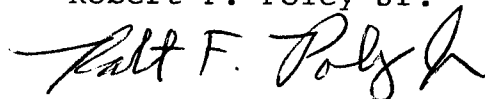
Dear Sirs or Madams:

Re: Affidavit of Labor Performed for Unpatented Mining Claim
Request for Filing and Recordation for 2011

Enclosed are two Affidavit of Labor and Improvements Made I wish to file and record with your office. There are 8 (Eight) claims in one group and two (2) claims in another, (10) total I wish to file assessment for. The one affidavit has already been filed with the Recorders Office in Yavapai County. The other affidavit is currently being filed with the Recorders Office in Pima County. Both claim groups are currently under Small Miners Exemptions. Enclosed is a check for \$100.00 to cover the filing fees for the 10 claims @ \$10.00 each. After recordation please send me back all the original copies of the Affidavit of Labor and Improvements Made. Please send them to the above address. Thank you for your help and have a Happy Holidays.

Sincerely,

Robert F. Poley Jr.



The above described work and improvements were permitted by an active Plan of Operation approved by the U.S. Forest Service, Bradshaw Ranger District. All hand excavation, cobbing, sorting, consolidation, removal of bulk samples, road repair and brush removal was performed by Robert F. Poley Jr. using hand tools on the contiguous claim group described in Exhibit "A";

That all such work and improvements were performed in the field by Robert F. Poley Jr. and associates;

That all of the above-described work and improvements were performed at the expense of Robert F. Poley Jr. for the benefit of the owner of said claims, for the purpose of complying with the laws of the United States of America pertaining to assessment or annual work. The work is intended to hold the said claims during the annual assessment period ending at noon, September 1st, 2011;

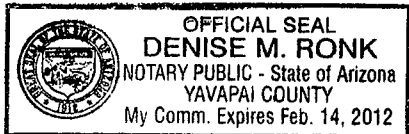
That the contiguous claim group described in Exhibit "A" is currently exempt from having to make mining claim rental payments because they received an approved "Small Miners Exemption from Payment of Rental Fee" from the Bureau Of Land Management;

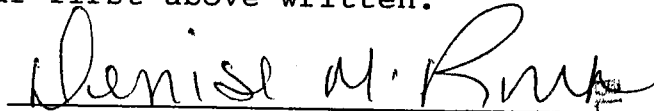
Dated this 22nd day of December 2011


Robert F. Poley Jr.

This instrument was acknowledged before me this 22nd day of December, 2011 by Robert F. Poley Jr.

In witness Whereof, I have hereunto set my hand and affixed my notarial seal the day and year first above written.




Notary Public

My commission expires:

2-14-2012

RECEIVED
MIM AZ STATE OFFICE
2011 DEC 28 P 1:08
PHOENIX, ARIZONA

EXHIBIT "A"

MINING PROPERTY

UNPATENTED LODE MINING CLAIMS

The following unpatented mining claims which are located in sections 5, 6, and 7, Township 12 North, Range 1 East, Gila and Salt River Base and Meridian, in the Big Bug Mining District, Yavapai County, State of Arizona; all which are recorded in the Office of the County Recorder of said county, the book and pages, location and recordation dates, location, and the BLM serial numbers are as follows:

RECEIVED
BLM AZ STATE OFFICE
2011 DEC 28 PM 1:09
BLM
AMC
Number
PINALOON COUNTY ARIZONA

Name	Yavapai County Book/Page	Location Date	BLM Recording Date	LOCATION	BLM AMC Number
Rude Dog#1	3700/120	9-1-99	10-14-99	SEC.6-T12N-R1E	352569
Rude Dog#2	3700/121	9-1-99	10-14-99	SEC.5&6-T12N-R1E	352570
Rude Dog#4	3700/122	9-1-99	10-14-99	SEC.6-T12N-R1E	352571
Rude Dog#5	3700/123	9-1-99	10-14-99	SEC.6-T12N-R1E	352572
Rude Dog#7	3700/124	9-1-99	10-14-99	SEC.6&7-T12N-R1E	352573
Rude Dog#8	3700/125	9-1-99	10-14-99	SEC.6&7-T12N-R1E	352574
Rude Dog#9	3700/126	9-1-99	10-14-99	SEC.6&7-T12N-R1E	352575
Rude Dog#15	3700/127	9-1-99	10-14-99	SEC.6-T12N-R1E	352576

United States Department of the Interior
Bureau of Land Management
 LANDS/RECREATION & PLANNING
 ONE N CENTRAL AVE
 PHOENIX, AZ 85004 -2203
 Phone: 602-417-9200

Receipt

No:

2489471

Transaction #: 2566265	
Date of Transaction: 12/29/2011	
CUSTOMER:	
ROBERT POLEY JR PO BOX 3494 PRESCOTT, AZ 86302-3494 US	

LINE #	QTY	DESCRIPTION	REMARKS	UNIT PRICE	TOTAL
1	1.00	LOCATABLE MINERALS / MINING CLAIMS-NOT NEW-UNADJUD, ONE AUTH NO. ONLY / MINING CLAIM MONEY RECEIVED CASES: AMC352567/\$100.00	POL 2011/10	- n/a -	100.00
TOTAL:					\$100.00

PAYMENT INFORMATION			
1	AMOUNT:	100.00	POSTMARKED: N/A
	TYPE:	CHECK	RECEIVED: 12/29/2011
	CHECK NO:	2934	
	NAME:	POLEY JR, ROBERT PO BOX 3494 PRESCOTT AZ 86302-3494 US	

REMARKS

This receipt was generated by the automated BLM Collections and Billing System and is a paper representation of a portion of the official electronic record contained therein.

RECEIVED
BLMAZ STATE OFFICE

2011 DEC 28 P 1:08

PHOENIX, ARIZONA

Amc 352567

UNITED STATES
DEPARTMENT OF THE INTERIOR
BUREAU OF LAND MANAGEMENT

Form 3830-2
(September 2010)

MAINTENANCE FEE WAIVER CERTIFICATION

AT

FORM APPROVED
OMB NO. 1004-0114
Expires: August 31, 2013

SEE INSTRUCTIONS ON PAGE 2

459

1. This small miner waiver is filed for the assessment year beginning on September 1, 2011 and ending on September 1, 2012.
2. The undersigned and all related parties owned ten or fewer mining claims, mill, or tunnel sites located and maintained on Federal lands in the United States of America on September 1, 2011.
3. The undersigned have performed the assessment work required by law for each mining claim listed prior to filing this waiver and understand that by filing this form, an affidavit of assessment work must be recorded by the December 30th following the filing of this waiver.
4. The undersigned understand that if the assessment work obligation has not yet come due under 30 U.S.C. 28 (for those claims in their first assessment year only), a notice of intent to hold reciting this condition must be recorded by the December 30th following the filing of this waiver.
5. The undersigned understand that mill and tunnel sites may also be listed upon this waiver and be waived from payment of the maintenance fee, and that a notice of intent to hold for these sites is required to be recorded by the December 30th immediately following the filing of this waiver.
6. The undersigned understand and acknowledge that pursuant to 43 U.S.C. 1212 and 18 U.S.C. 1001, the filing or recording of a false, fictitious, or fraudulent document with the Bureau of Land Management may result in a fine of up to \$250,000, a prison term not to exceed five years, or both.
7. The mining claims, mill or tunnel sites for which this waiver from payment of the maintenance fees is requested are:

CLAIM OR SITE NAME	BLM RECORDATION SERIAL NUMBER
1. Rhea Azul # 1	✓ 352567
2. Rhea Azul # 2	352568
3. Rude Dog # 1	352569
4. Rude Dog # 2	352570
5. Rude Dog # 4	352571
6. Rude Dog # 5	352572
7. Rude Dog # 7	352573
8. Rude Dog # 8	352574
9. Rude Dog # 9	352575
10. Rude Dog # 15	352576

The owner(s) (claimants) of the above mining claims and sites are:

Robert F. Poley Jr.
 (Owner's Name - Please Print)
 P.O. Box 3494
 (Street or P.O. Box)
 Prescott AZ 86302
 (City) (State) (Zip Code)

Robert F. Poley Jr.
 (Owner's Signature)

 (Owner's Name - Please Print)

 (Street or P.O. Box)

 (City) (State) (Zip Code)

 (Owner's Signature)

 (Street or P.O. Box)

 (City) (State) (Zip Code)

RECEIVED
 BUREAU OF LAND MANAGEMENT
 PHOENIX, ARIZONA
 JUL 25 12:22
 STATE OFFICE

 (Owner's Name - Please Print)

 (Street or P.O. Box)

 (City) (State) (Zip Code)

(Owner's Name - Please Print)	(Owner's Signature)		
(Street or P.O. Box)	(City)	(State)	(Zip Code)
(Owner's Name - Please Print)	(Owner's Signature)		
(Street or P.O. Box)	(City)	(State)	(Zip Code)
(Owner's Name - Please Print)	(Owner's Signature)		
(Street or P.O. Box)	(City)	(State)	(Zip Code)
(Owner's Name - Please Print)	(Owner's Signature)		
(Street or P.O. Box)	(City)	(State)	(Zip Code)

Title 18 U.S.C. Section 1001 and Title 43 U.S.C. Section 1212 makes it a crime for any person knowingly and willfully to make to any department or agency of the United States any false, fictitious or fraudulent statements or representations as to any matter within its jurisdiction.

INSTRUCTIONS


1. This certification is made under the provisions of §1744 of Title 43 and § 28-28k of Title 30 of the United States Code; and the regulations thereunder (43 CFR Part 3830).
2. The claimant(s) must fill in the dates in paragraph 1 for the beginning and ending of the assessment year for which this waiver is sought.
3. The claimant(s) must fill in the date in paragraph 2 for the beginning of the assessment year for which this waiver is sought.
4. All claim and site names and Bureau of Land Management (BLM) serial numbers must be listed for the mining claims, mill sites, and tunnel sites for which the waiver is sought.
5. All owners of the mining claims, mill sites, and tunnel sites and their addresses must be given.
6. This waiver form must be signed by all the claimants or their designated agent, in original form. If an agent is designated, a notarized designation of agent, signed by all of the claimants with proper address given, must be submitted with this waiver.
7. This form must be filed no later than September 1st for the upcoming assessment year in the BLM State Office where the mining claims or sites are recorded, or the waiver cannot be granted by the BLM. (Example: To obtain a waiver for the assessment year 2012, which begins on September 1, 2011, you must qualify for and file for a waiver no later than September 1, 2011, in the proper BLM State Office.)
8. For all mining claims which require assessment work, you must record an affidavit of labor on or before the December 30th immediately following the filing of this waiver. For all other mining claims or sites waived, you must record a notice of intent to hold on or before the December 30th immediately following the filing of this waiver.
9. Mill and tunnel sites may also be listed upon this waiver and be waived from payment of the maintenance fee. A notice of intent to hold for these sites is required to be filed by the December 30th following the filing of this waiver.

FOR OFFICIAL USE ONLY


RECEIVED
BLM STATE OFFICE
SEP 25 P 12:22
PHOENIX, ARIZONA

CERTIFIED MAIL™

Robert Poley Jr.
P.O. Box 3494
Prescott, AZ 86302



7006 2150 0000 0582 7344



1000

85004

U.S. POSTAGE
PAID
PRESCOTT, AZ
86302
AUG 24, '11
AMOUNT

\$5.59

00043963-12

RECEIVED
BLM AZ STATE OFFICE

2011 AUG 25 12:22

RETURN RECEIPT
REQUESTED

Bureau of Land Management
Arizona State Office
One North Central Avenue
Phoenix, AZ 85004

85004\$4427



RETURN RECEIPT
REQUESTED

RETURN RECEIPT
REQUESTED

PLACE STICKER AT TOP OF ENVELOPE TO THE RIGHT
OF THE RETURN ADDRESS, FOLD AT DOTTED LINE

Robert F. Poley Jr.
P.O. BOX 3494
Prescott, AZ 86302
Ph/Fax:928.445.0356

Bureau of Land Management
Arizona State Office
One North Central Avenue
Phoenix, AZ 85004

August 22nd, 2011


Dear Sirs or Madams:

Re: Maintenance Fee Waiver Certification Filing and
Recordation for 10 Lode Mining Claims

Enclosed is a Maintenance Fee Waiver Certification form
I wish to file and record with your office. There are 8 (eight)
claims in one group and 2 (two) claims in another group, 10
(ten) total Lode Mining Claims. Please examine the completed
form before filing and if anything appears wrong or incorrect
please contact me so I can correct the error before the filing
deadline. Thank you for your help.

Sincerely,

Robert F. Poley Jr.



RECEIVED
BLM - STATE OFFICE
2011 AUG 25 P 12:22
PHOENIX, ARIZONA

Amc 352567

Robert F. Poley Jr.
P.O. BOX 3494
Prescott, AZ 86302
Ph/Fax:928.445.0356

Bureau of Land Management
Arizona State Office
One North Central Avenue
Phoenix, AZ 85004
Ph: 602.417.9528

December 20, 2010

Dear Sirs or Madams:

Re: Affidavit of Labor Performed for Unpatented Mining Claims
Request for Filing and Recordation for 2010

Enclosed are two Affidavit of Labor and Improvements Made I wish to file and record with your office. There are 8 (Eight) claims in one group and two (2) claims in another, (10) total I wish to file assessment for. The one affidavit has already been filed with the Recorders Office in Yavapai County. The other affidavit is currently being filed with the Recorders Office in Pima County. Both claim groups are currently under Small Miners Exemptions. Enclosed is a check for \$100.00 to cover the filing fees for the 10 claims @ \$10.00 each.

After recordation please send me back all the original copies of the Affidavit of Labor and Improvements Made.

Please send them to the above address. Thank you for your help and have a Happy Holidays.

Sincerely,

Robert F. Poley Jr.

RECEIVED
ARIZONA STATE OFFICE
2010 DEC 22 P 3:38
PHOENIX, ARIZONA

NO. OF CLAIMS 10
AMOUNT 100.00
RECEIPT NO. 2248237
INIT. [Signature]
** BLM-ASO**

ENTERED INTO COMPUTER
JAN 11 2011 PB

Work also included manual excavation, classification, processing the samples sorting, and removal of samples for evaluation. The exposed geology was mapped and sampled in detail and sample locations pinpointed by GPS. A gamma-ray survey was conducted across exposed bedrock to help define the mineralized zone. The excavated site was backfilled and contoured with a small bulldozer for the safety of livestock and humans which roam the area. The reserved topsoil was spread over the surface to reestablish natural vegetation.

All hand excavation, classification, concentration by sorting, removal of samples was performed by Robert F. Poley Jr. and associates using hand tools on the contiguous claim group described in Exhibit "A";

That all such work and improvements were performed in the field by Robert F. Poley Jr. and associates;

That all of the above-described work and improvements were performed at the expense of Robert F. Poley Jr. for the benefit of the owner of said claims, for the purpose of complying with the laws of the United States of America pertaining to assessment or annual work. The work is intended to hold the said claims during the annual assessment period ending at noon, September 1st, 2010;

That the contiguous claim group described in Exhibit "A" is currently exempt from having to make mining claim rental payments because they received an approved "Small Miners Exemption from Payment of Rental Fee" from the Bureau Of Land Management;

Dated this 20th day of December 2010


Robert F. Poley Jr.

This instrument was acknowledged before me this 20th day of December, 2010 by Robert F. Poley Jr.

In witness Whereof, I have hereunto set my hand and affixed my notarial seal the day and year first above written.


Notary Public

My commission expires: April 6, 2012




EXHIBIT "A"

MINING PROPERTY

UNPATENTED LODE MINING CLAIMS

The following unpatented mining claims which are located in section: 4 (Lot 4), Township 17 South, Range 12 East, Gila and Salt River Base and Meridian, in the Pima Mining District, Pima County, State of Arizona; all which are recorded in the Office of the County Recorder of said county, the book and pages, location and recordation dates, location, claim name, along with the BLM serial numbers are as follows:

Claim Name	Pima County Book/Page	Location Date	BLM Recording Date	LOCATION	BLM AMC Number
Rhea Azul #1	11153/567	9-2-99	10-14-99	SEC.4-T17S-R12E	352567
Rhea Azul #2	11153/566	9-2-99	10-14-99	SEC.4-T17S-R12E	352568

ENTERED INTO COMPUTER

JAN 11 2011 RB

RECORDED
2011 JAN 11 10:33 AM
PIMA COUNTY RECORDER

The above described work and improvements were permitted by an active Plan of Operation approved by the U.S. Forest Service, Bradshaw Ranger District. All hand excavation, cobbing, sorting, consolidation, removal of bulk samples, road repair and brush removal was performed by Robert F. Poley Jr. using hand tools on the contiguous claim group described in Exhibit "A";

That all such work and improvements were performed in the field by Robert F. Poley Jr. and associates;

That all of the above-described work and improvements were performed at the expense of Robert F. Poley Jr. for the benefit of the owner of said claims, for the purpose of complying with the laws of the United States of America pertaining to assessment or annual work. The work is intended to hold the said claims during the annual assessment period ending at noon, September 1st, 2010;

That the contiguous claim group described in Exhibit "A" is currently exempt from having to make mining claim rental payments because they received an approved "Small Miners Exemption from Payment of Rental Fee" from the Bureau Of Land Management;

Dated this 20th day of December 2010

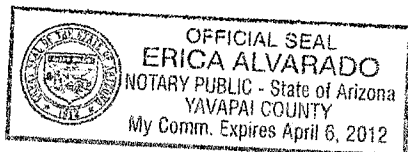

Robert F. Poley Jr.

This instrument was acknowledged before me this 20th day of December, 2010 by Robert F. Poley Jr.

In witness Whereof, I have hereunto set my hand and affixed my notarial seal the day and year first above written.


Notary Public

My commission expires: April 6, 2012



2010 DEC 22 P 3:30
NOTARY PUBLIC

EXHIBIT "A"

RECORDED
COUNTY RECORDER OFFICE
JAN 10 2012 P 3:38
GILA COUNTY ARIZONA

MINING PROPERTY

UNPATENTED LODE MINING CLAIMS

The following unpatented mining claims which are located in sections 5, 6, and 7, Township 12 North, Range 1 East, Gila and Salt River Base and Meridian, in the Big Bug Mining District, Yavapai County, State of Arizona; all which are recorded in the Office of the County Recorder of said county, the book and pages, location and recordation dates, location, and the BLM serial numbers are as follows:

Name	Yavapai County Book/Page	Location Date	BLM Recording Date	LOCATION	BLM AMC Number
Rude Dog#1	3700/120	9-1-99	10-14-99	SEC.6-T12N-R1E	352569
Rude Dog#2	3700/121	9-1-99	10-14-99	SEC.5&6-T12N-R1E	352570
Rude Dog#4	3700/122	9-1-99	10-14-99	SEC.6-T12N-R1E	352571
Rude Dog#5	3700/123	9-1-99	10-14-99	SEC.6-T12N-R1E	352572
Rude Dog#7	3700/124	9-1-99	10-14-99	SEC.6&7-T12N-R1E	352573
Rude Dog#8	3700/125	9-1-99	10-14-99	SEC.6&7-T12N-R1E	352574
Rude Dog#9	3700/126	9-1-99	10-14-99	SEC.6&7-T12N-R1E	352575
Rude Dog#15	3700/127	9-1-99	10-14-99	SEC.6-T12N-R1E	352576

ENTERED INTO COMPUTER
JAN 11 2011 PB

United States Department of the Interior
 Bureau of Land Management
 LANDS/RECREATION & PLANNING
 ONE N CENTRAL AVE
 PHOENIX, AZ 85004 -2203
 Phone:

Receipt

No: 2268232

Transaction #: 2339862		ENTERED INTO COMPUTER
Date of Transaction: 12/27/2010		
CUSTOMER:		
JAN 11 2011 <i>fb</i>		
ROBERT POLEY JR PO BOX 3494 PRESCOTT, AZ 86302-3494 US		

LINE #	QTY	DESCRIPTION	REMARKS	UNIT PRICE	TOTAL
1	1.00	LOCATABLE MINERALS / MINING CLAIMS-NOT NEW-UNADJUD, ONE AUTH NO. ONLY / MINING CLAIM MONEY RECEIVED CASES: AMC352567/\$100.00	POL-10	- n/a -	100.00
TOTAL:					\$100.00

PAYMENT INFORMATION					
1	AMOUNT:	100.00	POSTMARKED:	N/A	
	TYPE:	CHECK	RECEIVED:	12/20/2010	
	CHECK NO:	2820			
	NAME:	POLEY JR, ROBERT PO BOX 3494 PRESCOTT AZ 86302-3494 US			

REMARKS

This receipt was generated by the automated BLM Collections and Billing System and is a paper representation of a portion of the official electronic record contained therein.

UNITED STATES
DEPARTMENT OF THE INTERIOR
BUREAU OF LAND MANAGEMENT

MAINTENANCE FEE WAIVER CERTIFICATION

SEE INSTRUCTIONS ON REVERSE

FORM APPROVED
OMB NO. 1004-0114
Expires: December 31, 2002

Amc 352567

CMZ
76

1. This small miner waiver is filed for the assessment year beginning at noon on September 1, 2010 and ending at noon on September 1, 2011.
2. The undersigned and all related parties owned ten or fewer mining claims, mill, or tunnel sites located and maintained on Federal lands in the United States of America on September 1, 2010.
3. The undersigned have performed the assessment work **required by law** for each mining claim listed **prior to filing this waiver** and understand that by filing this form; an affidavit of assessment work **must** be recorded by the December 30th following the filing of this waiver.
4. The undersigned understand that if the assessment work obligation has not yet come due under 30 U.S.C. 28 (for those claims in their first assessment year only); a notice of intent to hold reciting this condition **must** be recorded by the December 30th following the filing of this waiver.
5. The undersigned understand that mill and tunnel sites may also be listed upon this waiver and be waived from payment of the maintenance fee; and that a notice of intent to hold for these sites is required to be recorded by the December 30th immediately following the filing of this waiver.
6. The undersigned understand and acknowledge that pursuant to 43 U.S.C. 1212 and 18 U.S.C. 1001; the filing or recording of a false, fictitious, or fraudulent document with the Bureau of Land Management may result in a fine of up to \$250,000, a prison term not to exceed five years, or both.
7. The mining claims, mill or tunnel sites for which this waiver from payment of the maintenance fees is requested are:

CLAIM OR SITE NAME	BLM RECORDATION SERIAL NUMBER
1. Rhea Azul # 1	352567
2. Rhea Azul # 2	352568
3. Rude Dog # 1	352569
4. Rude Dog # 2	352570
5. Rude Dog # 4	352571
6. Rude Dog # 5	352572
7. Rude Dog # 7	352573
8. Rude Dog # 8	352574
9. Rude Dog # 9	352575
10. Rude Dog # 15	352576

The owner(s) of the above mining claims and sites are:

Robert F. Poley Jr. ✓

Robert F. Poley Jr.

(Owner's Signature)

P.O. Box 3494

Presco # AZ 86362

ENTERED INTO COMPUTER
AUG 13 2010 *RS*

(Owner's Name - Please Print)

(Owner's Signature)

(Street or P.O. Box)

PHOENIX, ARIZONA

(City)

(State)

(Zip Code)

22-2-D-2-TMP-002

(Owner's Name - Please Print)

(Street or P.O. Box)

(City)

(State)

(Zip Code)

RECEIVED
BLM STATE OFFICE

(Owner's Name - Please Print)	(Owner's Signature)
(Street or P.O. Box)	(City) (State) (Zip Code)
(Owner's Name - Please Print)	(Owner's Signature)
(Street or P.O. Box)	(City) (State) (Zip Code)
(Owner's Name - Please Print)	(Owner's Signature)
(Street or P.O. Box)	(City) (State) (Zip Code)
(Owner's Name - Please Print)	(Owner's Signature)
(Street or P.O. Box)	(City) (State) (Zip Code)

INSTRUCTIONS

1. This certification is made under the provisions of § 1744 of Title 43 and § 28-28k of Title 30 of the United States Code; and the regulations thereunder (43 CFR Part 3830).
2. The claimant(s) **must** fill in the dates in paragraph 1 for the beginning and ending of the assessment year for which this waiver is sought.
3. The claimant(s) **must** fill in the date in paragraph 2 for the beginning of the assessment year for which this waiver is sought.
4. All claim and site names and Bureau of Land Management (BLM) serial numbers **must** be listed for the mining claims, mill sites, and tunnel sites for which the waiver is sought.
5. All owners of the mining claims, mill sites, and tunnel sites and their addresses **must** be given.
6. This waiver form **must** be signed by all the claimants or their designated agent, in original form. If an agent is designated, a notarized designation of agent, signed by all of the claimants with proper address given, **must** be submitted with this waiver.
7. This form **must** be filed no later than September 1st for the upcoming assessment year in the BLM State Office where the mining claims or sites are recorded, or the waiver cannot be granted by the BLM. (Example: to obtain a waiver for the assessment year 2000, which begins at noon on September 1, 1999, you **must** qualify for and file for a waiver no later than September 1, 1999 in the proper BLM State Office).
8. For all mining claims which require assessment work, you **must** record an affidavit of labor on or before the December 30th immediately following the filing of this waiver. For all other mining claims or sites waived, you **must** record a notice of intent to hold on or before the December 30th immediately following the filing of this waiver.
9. Mill and tunnel sites may also be listed upon this waiver and be waived from payment of the maintenance fee. A notice of intent to hold for these sites is required to be filed by the December 30th following the filing of this waiver.

NOTICE/BURDEN HOURS STATEMENT

The Privacy Act of 1974, *as amended*, and the regulation in 43 CFR 2.48(d) provide that you be furnished the following information in connection with the information required by this certification of waiver from rental fees.

AUTHORITY: 30 U.S.C. 28-28k; 43 U.S.C. 1201, 1457, 1740, and 1744; and 43 CFR 3830.

PRINCIPLE PURPOSE: This information is to be used to verify that the owner(s) (claimants) of a mining claim has complied with 30 U.S.C. 28f and is entitled to perform assessment work in lieu of paying the maintenance fee for the mining claims listed on this form.

ROUTINE USE: (1) Adjudication of the claimant(s) certification of waiver from paying the maintenance fee otherwise required by 30 U.S.C. 28f. (2) Disclosure may be made to appropriate Federal agencies when location is made within the agency's geographic area of responsibility. (3) Information from the record and/or the record will be transferred to the appropriate Federal, State, or local agency, or a member of the public in response to a specific request for pertinent information. (4) Information may also be provided to the Department of Justice or in a proceeding before a court or adjudicative body; or to Federal, State, local or foreign agencies when needed for enforcement of civil or criminal codes or applicable regulations concerning title rights upon the public land.

EFFECT OF NOT PROVIDING INFORMATION: Disclosure of this information is required by 30 U.S.C. 28f and 43 CFR Part 3830 for those qualified claimants wishing to take the small miner waiver allowed. Failure to supply the information required in this form to support the claimants certification of waiver from payment of the otherwise required maintenance fees will result in the waiver being disallowed and the mining claims subject to forfeiture by BLM under 30 U.S.C. 28i.

The Paperwork Reduction Act of 1995 requires us to inform you that:

This information is being collected to allow the BLM to determine if you qualify for a waiver from the payment of \$100 per mining claim or site maintenance fee established in 30 U.S.C. 28f and the implementing regulations at 43 CFR 3830. A response to this request is required in accordance with the statute to obtain your benefit.

BLM would like you to know that you do not have to respond to this, or any other, Federal agency-sponsored information collection unless it displays a currently valid OMB control number.

Public reporting burden for this form is estimated to average 8 minutes (0.133 hours) per response, including time to review instructions, gathering and maintaining data, and completing and reviewing the form. Direct comments regarding this burden estimate, or any other aspect of this form, to the U.S. Department of the Interior, Bureau of Land Management, (1004-0114) Bureau Clearance Officer (WO-630), Mail Stop 401 LS, 1849 C St., N.W., Washington, D.C. 20240.


PHOENIX, ARIZONA

FOR OFFICIAL USE ONLY

200 JUL - 2 P 2: 22

RECEIVED
BLM AZ STATE OFFICE

Robert Poley Jr.
P.O. Box 3494
Prescott, AZ 86302



7006 2150 0000 0582 7313



1000

85004

U.S. POSTAGE
PAID
PRESCOTT, AZ
86303
JUN 30, 10
AMOUNT

\$5.54
00063760-04

BUREAU of Land Management
Arizona State Office
One North Central Ave.
Phoenix, AZ 85004

PHOENIX
RETURN RECEIPT
REQUESTED

8500484427



PLACE
OF THE
CERTIFIED MAIL™

Robert F. Poley Jr.
P.O. BOX 3494
Prescott, AZ 86302
Ph/Fax:928.445.0356

Bureau of Land Management
Arizona State Office
One North Central Avenue
Phoenix, AZ 85004

July 1st, 2010

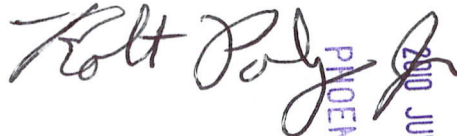
Dear Sirs or Madams:

Re: Maintenance Fee Waiver Certification Filing and
Recordation for 10 Lode Mining Claims

Enclosed is a Maintenance Fee Waiver Certification form
I wish to file and record with your office. There are 8 (eight)
claims in one group and 2 (two) claims in another group, 10
(ten) total Lode Mining Claims. Please examine the completed
form before filing and if anything appears wrong or incorrect
please contact me so I can correct the error before the filing
deadline. Thank you for your help.

Sincerely,

Robert F. Poley Jr.



PHOENIX, ARIZONA

2010 JUL - 2 P 2: 22

RECEIVED
BLM AZ STATE OFFICE

Robert Poley Jr.
P.O. Box 3494
Prescott, AZ 86302



7006 2150 0000 0582 7313



1000



85004

U.S. POSTAGE
PAID
PRESCOTT, AZ
00063760-04

\$5.54
00063760-04

BUREAU of Land Management
Arizona State Office
One North Central Ave.
Phoenix, AZ 85004

PHOENIX
RETURN RECEIPT
REQUESTED
BLM AZ

8500434427



DEPARTMENT OF THE INTERIOR
BUREAU OF LAND MANAGEMENT
MINING CLAIMS

MC Customer Information - With Serial No. and Claim Name
ACTIVE CLAIMS

Run Date: 08/13/2010 02:30 PM

Page 1 of

Admin State: AZ

Geo State: AZ

POLEY ROBERT JR
BOX 3494
PRESCOTT, AZ 86302

CUSTOMER ID: 58034

<u>Serial No.</u>	<u>Claim Name/Number</u>	<u>Lead Serial No.</u>	<u>Disposition</u>
AMC352567	RHEA AZUL #1	AMC352567	ACTIVE
AMC352568	RHEA AZUL #2	AMC352567	ACTIVE
AMC352569	RUDE DOG #1	AMC352567	ACTIVE
AMC352570	RUDE DOG #2	AMC352567	ACTIVE
AMC352571	RUDE DOG #4	AMC352567	ACTIVE
AMC352572	RUDE DOG #5	AMC352567	ACTIVE
AMC352573	RUDE DOG #7	AMC352567	ACTIVE
AMC352574	RUDE DOG #8	AMC352567	ACTIVE
AMC352575	RUDE DOG #9	AMC352567	ACTIVE
AMC352576	RUDE DOG #15	AMC352567	ACTIVE

Number of ACTIVE cases: 10

AMC 352567

Robert F. Poley Jr.
P.O. BOX 3494
Prescott, AZ 86302
Ph/Fax: 928.445.0356

Bureau of Land Management
Arizona State Office
One North Central Avenue
Phoenix, AZ 85004
Ph: 602.417.9528

December 22, 2009

Dear Sirs or Madams:


Re: Affidavit of Labor Performed for Unpatented Mining Claims
Request for Filing and Recordation for 2009

Enclosed are two Affidavit of Labor and Improvements Made I wish to file and record with your office. There are 8 (Eight) claims in one group and two (2) claims in another, (10) total I wish to file assessment for. The one affidavit has already been filed with the Recorders Office in Yavapai County. The other affidavit is currently being filed with the Recorders Office in Pima County. Both claim groups are currently under Small Miners Exemptions. Enclosed is a check for \$100.00 to cover the filing fees for the 10 claims @ \$10.00 each. After recordation please send me back all the original copies of the Affidavit of Labor and Improvements Made.

Please send them to the above address. Thank you for your help and have a Happy Holidays.

Sincerely,

Robert F. Poley Jr.



RECEIVED
BLM AZ STATE OFFICE
2009 DEC 24
PHOENIX, ARIZONA
A 7:16



All hand excavation, classification, concentration by sorting, removal of samples was performed by Robert F. Poley Jr. and associates using hand tools on the contiguous claim group described in Exhibit "A";

That all such work and improvements were performed in the field by Robert F. Poley Jr. and associates;

That all of the above-described work and improvements were performed at the expense of Robert F. Poley Jr. for the benefit of the owner of said claims, for the purpose of complying with the laws of the United States of America pertaining to assessment or annual work. The work is intended to hold the said claims during the annual assessment period ending at noon, September 1st, 2009;


That the contiguous claim group described in Exhibit "A" is currently exempt from having to make mining claim rental payments because they received an approved "Small Miners Exemption from Payment of Rental Fee" from the Bureau Of Land Management;

Dated this 22nd day of December 2009



Robert F. Poley Jr.

This instrument was acknowledged before me this 22nd day of December, 2009 by Robert F. Poley Jr.

In witness Whereof, I have hereunto set my hand and affixed my notarial seal the day and year first above written.


Notary Public

My commission expires: April 6, 2012



RECEIVED
BIMAZ STATE OFFICE
ARIZONA
NOV 24 A 7:46

EXHIBIT "A"

MINING PROPERTY

UNPATENTED LODE MINING CLAIMS

The following unpatented mining claims which are located in section: 4 (Lot 4), Township 17 South, Range 12 East, Gila and Salt River Base and Meridian, in the Pima Mining District, Pima County, State of Arizona; all which are recorded in the Office of the County Recorder of said county, the book and pages, location and recordation dates, location, claim name, along with the BLM serial numbers are as follows:

Claim Name	Pima County Book/Page	Location Date	BLM Recording Date	LOCATION	BLM AMC Number
Rhea Azul #1	11153/567	9-2-99	10-14-99	SEC.4-T17S-R12E	352567
Rhea Azul #2	11153/566	9-2-99	10-14-99	SEC.4-T17S-R12E	352568

RECEIVED
BLM STATE OFFICE
2009 OCT 24 A 7:47
PIMA COUNTY, ARIZONA
ENTERED
11/6/09
2009

The above described work and improvements were permitted by an active Plan of Operation approved by the U.S. Forest Service, Bradshaw Ranger District. All hand excavation, cobbing, sorting, consolidation, removal of bulk samples, road repair and brush removal was performed by Robert F. Poley Jr. using hand tools on the contiguous claim group described in Exhibit "A";

That all such work and improvements were performed in the field by Robert F. Poley Jr. and associates;

That all of the above-described work and improvements were performed at the expense of Robert F. Poley Jr. for the benefit of the owner of said claims, for the purpose of complying with the laws of the United States of America pertaining to assessment or annual work. The work is intended to hold the said claims during the annual assessment period ending at noon, September 1st, 2009;

That the contiguous claim group described in Exhibit "A" is currently exempt from having to make mining claim rental payments because they received an approved "Small Miners Exemption from Payment of Rental Fee" from the Bureau Of Land Management;

Dated this 22nd day of December 2009

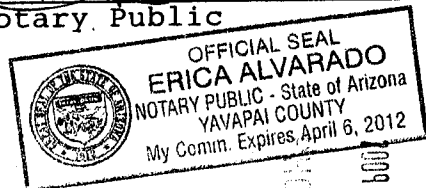
Robert F. Poley Jr.
Robert F. Poley Jr.

This instrument was acknowledged before me this 22nd day of December, 2009 by Robert F. Poley Jr.

In witness Whereof, I have hereunto set my hand and affixed my notarial seal the day and year first above written.

Erica Alvarado
Notary Public

My commission expires: April 6, 2012



RECEIVED
BLMAZ STATE OFFICE
DEC 24 A 7:48
NOTARY PUBLIC
ERICA ALVARADO

EXHIBIT "A"

MINING PROPERTY

UNPATENTED LODE MINING CLAIMS

The following unpatented mining claims which are located in sections 5, 6, and 7, Township 12 North, Range 1 East, Gila and Salt River Base and Meridian, in the Big Bug Mining District, Yavapai County, State of Arizona; all which are recorded in the Office of the County Recorder of said county, the book and pages, location and recordation dates, location, and the BLM serial numbers are as follows:

Name	Yavapai County Book/Page	Location Date	BLM Recording Date	LOCATION	BLM AMC Number
Rude Dog#1	3700/120	9-1-99	10-14-99	SEC.6-T12N-R1E	352569
Rude Dog#2	3700/121	9-1-99	10-14-99	SEC.5&6-T12N-R1E	352570
Rude Dog#4	3700/122	9-1-99	10-14-99	SEC.6-T12N-R1E	352571
Rude Dog#5	3700/123	9-1-99	10-14-99	SEC.6-T12N-R1E	352572
Rude Dog#7	3700/124	9-1-99	10-14-99	SEC.6&7-T12N-R1E	352573
Rude Dog#8	3700/125	9-1-99	10-14-99	SEC.6&7-T12N-R1E	352574
Rude Dog#9	3700/126	9-1-99	10-14-99	SEC.6&7-T12N-R1E	352575
Rude Dog#15	3700/127	9-1-99	10-14-99	SEC.6-T12N-R1E	352576

RECEIVED
BLM AZ STATE OFFICE
2009 DEC 24 A 7:48
PHOENIX, ARIZONA

ENTERED
JAN 6 2010
299

United States Department of the Interior

Bureau of Land Management
 BUSINESS & SUPPORT SVCS DIV
 ONE N CENTRAL AVE SUITE 800
 PHOENIX, AZ 85004 -4427
 Phone: (602) 417-9200

Receipt

No: 2059061

Transaction #: 2125238	
Date of Transaction: 12/24/2009	
CUSTOMER:	ROBERT POLEY JR PO BOX 3494 PRESCOTT, AZ 86302-3494 US

LINE #	QTY	DESCRIPTION	REMARKS	UNIT PRICE	TOTAL
1	1.00	LOCATABLE MINERALS / MINING CLAIMS-NOT NEW-UNADJUD, ONE AUTH NO. ONLY / MINING CLAIM MONEY RECEIVED CASES: AMC352567/\$100.00	POL (10) 2009	- n/a -	100.00
TOTAL:					\$100.00

PAYMENT INFORMATION					
1	AMOUNT:	100.00	POSTMARKED:	12/22/2009	
	TYPE:	CHECK	RECEIVED:	12/24/2009	
	CHECK NO:	2686			
	NAME:	POLEY, ROBERT PO BOX 3494 PRESCOTT AZ 86302-3494 US			

REMARKS

This receipt was generated by the automated BLM Collections and Billing System and is a paper representation of a portion of the official electronic record contained therein.

Robert Poley Jr.
PO Box 3494
Prescott, AZ 86302



7006 2760 0001 6399 2169



1000

85004

U.S. POSTAGE
PAID
PRESCOTT, AZ
86302
DEC 22, 09
AMOUNT



\$5.71
00063760-04

Bureau of Land Management
Arizona State Office
One North Central Ave.
Phoenix, AZ
85004

PHOENIX, ARIZONA

2009 DEC 23 P 1:37

RECEIVED
BLM ARIZONA STATE OFFICE
RETURN RECEIPT
REQUESTED



PLACE STICKER
OF THE RETURN ADDRESS, FOLD
CERTIFIED MAIL

1 ANE 352567

70

Form 3830-2
(January 2000)

UNITED STATES
DEPARTMENT OF THE INTERIOR
BUREAU OF LAND MANAGEMENT

MAINTENANCE FEE WAIVER CERTIFICATION

FORM APPROVED
OMB NO. 1004-0114
Expires: December 31, 2002

SEE INSTRUCTIONS ON REVERSE

1. This small miner waiver is filed for the assessment year beginning at noon on September 1, 2009 and ending at noon on September 1, 2010.
2. The undersigned and all related parties owned ten or fewer mining claims, mill, or tunnel sites located and maintained on Federal lands in the United States of America on September 1, 2009.
3. The undersigned have performed the assessment work **required by law** for each mining claim listed **prior to filing this waiver** and understand that by filing this form; an affidavit of assessment work **must** be recorded by the December 30th following the filing of this waiver.
4. The undersigned understand that if the assessment work obligation has not yet come due under 30 U.S.C. 28 (for those claims in their first assessment year only); a notice of intent to hold reciting this condition **must** be recorded by the December 30th following the filing of this waiver.
5. The undersigned understand that mill and tunnel sites may also be listed upon this waiver and be waived from payment of the maintenance fee; and that a notice of intent to hold for these sites is required to be recorded by the December 30th immediately following the filing of this waiver.
6. The undersigned understand and acknowledge that pursuant to 43 U.S.C. 1212 and 18 U.S.C. 1001; the filing or recording of a false, fictitious, or fraudulent document with the Bureau of Land Management may result in a fine of up to \$250,000, a prison term not to exceed five years, or both.
7. The mining claims, mill or tunnel sites for which this waiver from payment of the maintenance fees is requested are:

CLAIM OR SITE NAME	BLM RECORDATION SERIAL NUMBER
1. Rhea Azul # 1	L 352567
2. Rhea Azul # 2	352568
3. Rude Dog # 1	352569
4. Rude Dog # 2	352570
5. Rude Dog # 4	352571
6. Rude Dog # 5	352572
7. Rude Dog # 7	352573
8. Rude Dog # 8	352574
9. Rude Dog # 9	352575
10. Rude Dog # 15	352576

The owner(s) (claimants) of the above mining claims and sites are:

Robert F. Poley Jr.
(Owner's Name - Please Print)

Robert F. Poley Jr.
(Owner's Signature)

P.O. Box 3494
(Street or P.O. Box)

Prescott AZ 86302
(City) (State) (Zip Code)

(Owner's Name - Please Print)

(Street or P.O. Box)

(City) (State) (Zip Code)

(Owner's Name - Please Print)

(Street or P.O. Box)

(City) (State) (Zip Code)

(Continued on reverse)

PHOENIX, ARIZONA
2009 JUL - 6 P 3:08
BLM RECEIVED
STATE OFFICE
10/SC

Robert F. Poley Jr.
P.O. BOX 3494
Prescott, AZ 86302
Ph/Fax:928.445.0356

Bureau of Land Management
Arizona State Office
One North Central Avenue
Phoenix, AZ 85004

July 1st, 2009

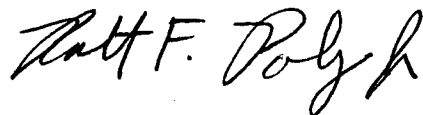
Dear Sirs or Madams:

Re: Maintenance Fee Waiver Certification Filing and
Recordation for 10 Lode Mining Claims

Enclosed is a Maintenance Fee Waiver Certification form
I wish to file and record with your office. There are 8 (eight)
claims in one group and 2 (two) claims in another group, 10
(ten) total Lode Mining Claims. Please examine the completed
form before filing and if anything appears wrong or incorrect
please contact me so I can correct the error before the filing
deadline. Thank you for your help.

Sincerely,

Robert F. Poley Jr.



PHOENIX, ARIZONA

2009 JUL -6 P 3:01

RECEIVED
BLM ARIZONA STATE OFFICE

Robert F. Poley Jr.
P.O. BOX 3494
Prescott, AZ 86302
Ph/Fax:928.445.0356

Bureau of Land Management
Arizona State Office
One North Central Avenue
Phoenix, AZ 85004
Ph: 602.417.9528

AMC 352567

December 5th, 2008

Dear Sirs or Madams:

Re: Affidavit of Labor Performed for Unpatented Mining Claims
Request for Filing and Recordation

Enclosed are two Affidavit of Labor and Improvements Made I wish to file and record with your office. There are 8 (Eight) claims in one group and two (2) claims in another, (10) total I wish to file assessment for. The one affidavit has already been filed with the Recorders Office in Yavapai County. The other affidavit is currently being filed with the Recorders Office in Pima County. Both claim groups are currently under Small Miners Exemptions. Enclosed is a check for \$100.00 to cover the filing fees for the 10 claims @ \$10.00 each. After recordation please send me back all the original copies of the Affidavit of Labor and Improvements Made. Please send them to the above address. Thank you for your help and have a Happy Holidays.

Sincerely,

Robert F. Poley Jr.

Robert F. Poley Jr.

RE 1/14/09

PHOENIX, ARIZONA

2008 DEC - 9 A 9:25

RECEIVED
BLM AZ STATE OFFICE

ENTERED IN COMPUTER

All hand excavation, wheelbarrow transport, classification, concentration by sorting, removal of bulk samples was performed by Robert F. Poley Jr. and associates using hand tools on the contiguous claim group described in Exhibit "A";

That all such work and improvements were performed in the field by Robert F. Poley Jr. and associates;

That all of the above-described work and improvements were performed at the expense of Robert F. Poley Jr. for the benefit of the owner of said claims, for the purpose of complying with the laws of the United States of America pertaining to assessment or annual work. The work is intended to hold the said claims during the annual assessment period ending at noon, September 1st, 2008;

That the contiguous claim group described in Exhibit "A" is currently exempt from having to make mining claim rental payments because they received an approved "Small Miners Exemption from Payment of Rental Fee" from the Bureau Of Land Management;

Dated this 5th day of December 2008

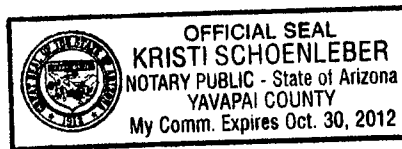

Robert F. Poley Jr.

This instrument was acknowledged before me this 5th day of December, 2008 by Robert F. Poley Jr.

In witness Whereof, I have hereunto set my hand and affixed my notarial seal the day and year first above written.


Notary Public

My commission expires:



RECEIVED
BLM AZ STATE OFFICE
2008 DEC - 9 A 9: 26
PHOENIX, ARIZONA

EXHIBIT "A"

MINING PROPERTY

UNPATENTED LODE MINING CLAIMS

The following unpatented mining claims which are located in section: 4 (Lot 4), Township 17 South, Range 12 East, Gila and Salt River Base and Meridian, in the Pima Mining District, Pima County, State of Arizona; all which are recorded in the Office of the County Recorder of said county, the book and pages, location and recordation dates, location, claim name, along with the BLM serial numbers are as follows:

Claim Name	Pima County Book/Page	Location Date	BLM Recording Date	LOCATION	BLM AMC Number
Rhea Azul #1	11153/567	9-2-99	10-14-99	SEC.4-T17S-R12E	352567
Rhea Azul #2	11153/566	9-2-99	10-14-99	SEC.4-T17S-R12E	352568

RECEIVED
BLM AZ STATE OFFICE
2008 DEC - 9 A 9:26
PHOENIX, ARIZONA

The above described work and improvements were permitted by an active Plan of Operation approved by the U.S. Forest Service, Bradshaw Ranger District. All hand excavation, cobbing, sorting, consolidation, removal of bulk samples, road repair and brush removal was performed by Robert F. Poley Jr. using hand tools on the contiguous claim group described in Exhibit "A";

That all such work and improvements were performed in the field by Robert F. Poley Jr. and associates;

That all of the above-described work and improvements were performed at the expense of Robert F. Poley Jr. for the benefit of the owner of said claims, for the purpose of complying with the laws of the United States of America pertaining to assessment or annual work. The work is intended to hold the said claims during the annual assessment period ending at noon, September 1st, 2008;


That the contiguous claim group described in Exhibit "A" is currently exempt from having to make mining claim rental payments because they received an approved "Small Miners Exemption from Payment of Rental Fee" from the Bureau Of Land Management;

Dated this 5th day of December 2008

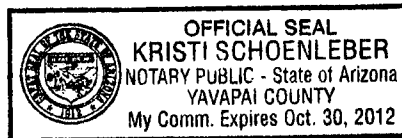

Robert F. Poley Jr.

This instrument was acknowledged before me this 5th day of December, 2008 by Robert F. Poley Jr.

In witness Whereof, I have hereunto set my hand and affixed my notarial seal the day and year first above written.


Notary Public

My commission expires:



RECEIVED
BLM AZ STATE OFFICE
2008 DEC - 9 A 9: 26
PHOENIX, ARIZONA

EXHIBIT "A"

MINING PROPERTY

UNPATENTED LODE MINING CLAIMS

The following unpatented mining claims which are located in sections 5, 6, and 7, Township 12 North, Range 1 East, Gila and Salt River Base and Meridian, in the Big Bug Mining District, Yavapai County, State of Arizona; all which are recorded in the Office of the County Recorder of said county, the book and pages, location and recordation dates, location, and the BLM serial numbers are as follows:

Name	Yavapai County Book/Page	Location Date	BLM Recording Date	LOCATION	BLM AMC Number
Rude Dog#1	3700/120	9-1-99	10-14-99	SEC.6-T12N-R1E	352569
Rude Dog#2	3700/121	9-1-99	10-14-99	SEC.5&6-T12N-R1E	352570
Rude Dog#4	3700/122	9-1-99	10-14-99	SEC.6-T12N-R1E	352571
Rude Dog#5	3700/123	9-1-99	10-14-99	SEC.6-T12N-R1E	352572
Rude Dog#7	3700/124	9-1-99	10-14-99	SEC.6&7-T12N-R1E	352573
Rude Dog#8	3700/125	9-1-99	10-14-99	SEC.6&7-T12N-R1E	352574
Rude Dog#9	3700/126	9-1-99	10-14-99	SEC.6&7-T12N-R1E	352575
Rude Dog#15	3700/127	9-1-99	10-14-99	SEC.6-T12N-R1E	352576

RECEIVED
BLM AZ STATE OFFICE
2008 DEC - 9 A 9:25
PHOENIX, ARIZONA

United States Department of the Interior
 Bureau of Land Management
 BUSINESS & SUPPORT SVCS DIV
 ONE N CENTRAL AVE SUITE 800
 PHOENIX, AZ 85004 -4427
 Phone: (602) 417-9200

Receipt

No: 1835358

Transaction #: 1894641	
Date of Transaction: 12/09/2008	
CUSTOMER:	ROBERT POLEY JR PO BOX 3494 PRESCOTT, AZ 86302-3494 US

LINE #	QTY	DESCRIPTION	REMARKS	UNIT PRICE	TOTAL
1	1.00	LOCATABLE MINERALS / MINING CLAIMS-NOT NEW-UNADJUD, ONE AUTH NO. ONLY / MINING CLAIM MONEY RECEIVED CASES: AMC352567/\$100.00	POL	- n/a -	100.00
TOTAL:					\$100.00

PAYMENT INFORMATION					
1	AMOUNT:	100.00	POSTMARKED:	12/05/2008	
	TYPE:	CHECK	RECEIVED:	12/09/2008	
	CHECK NO:	2529			
	NAME:	POLEY, ROBERT PO BOX 3494 PRESCOTT AZ 86302-3494 US			

REMARKS

This receipt was generated by the automated BLM Collections and Billing System and is a paper representation of a portion of the official electronic record contained therein.

UNITED STATES
DEPARTMENT OF THE INTERIOR
BUREAU OF LAND MANAGEMENT

MAINTENANCE FEE WAIVER CERTIFICATION

SEE INSTRUCTIONS ON REVERSE

AMC 352567

FORM APPROVED
OMB NO. 1004-0114
Expires: December 31, 2002

1. This small miner waiver is filed for the assessment year beginning at noon on September 1, 2008 and ending at noon on September 1, 2009.
2. The undersigned and all related parties owned ten or fewer mining claims, mill, or tunnel sites located and maintained on Federal lands in the United States of America on September 1, 2008
3. The undersigned have performed the assessment work **required by law** for each mining claim listed **prior to filing this waiver** and understand that by filing this form; an affidavit of assessment work **must** be recorded by the December 30th following the filing of this waiver.
4. The undersigned understand that if the assessment work obligation has not yet come due under 30 U.S.C. 28 (for those claims in their first assessment year only); a notice of intent to hold reciting this condition **must** be recorded by the December 30th following the filing of this waiver.
5. The undersigned understand that mill and tunnel sites may also be listed upon this waiver and be waived from payment of the maintenance fee; and that a notice of intent to hold for these sites is required to be recorded by the December 30th immediately following the filing of this waiver.
6. The undersigned understand and acknowledge that pursuant to 43 U.S.C. 1212 and 18 U.S.C. 1001; the filing or recording of a false, fictitious, or fraudulent document with the Bureau of Land Management may result in a fine of up to \$250,000, a prison term not to exceed five years, or both.
7. The mining claims, mill or tunnel sites for which this waiver from payment of the maintenance fees is requested are:

CLAIM OR SITE NAME	BLM RECORDATION SERIAL NUMBER
1. Rhea Azul # 1	352567
2. Rhea Azul # 2	352568
3. Rude Dog # 1	352569
4. Rude Dog # 2	352570
5. Rude Dog # 4	352571
6. Rude Dog # 5	352572
7. Rude Dog # 7	352573
8. Rude Dog # 8	352574
9. Rude Dog # 9	352575
10. Rude Dog # 15	352576

The owner(s) (claimants) of the above mining claims and sites are:

Robert F. Poley Jr.
(Owner's Name - Please Print)

Robert F. Poley Jr.
(Owner's Signature)

P.O. Box 3494
(Street or P.O. Box)

Prescott AZ 86302
(City) (State) (Zip Code)

(Owner's Name - Please Print)

(Owner's Signature)

(Street or P.O. Box)

(City) (State) (Zip Code)

(Owner's Name - Please Print)

(Owner's Signature)

(Street or P.O. Box)

(City) (State) (Zip Code)

RECEIVED
B.L.M. AZ STATE OFFICE
2008 JUL - 8 P 2:52
PHOENIX, ARIZONA

ENTERED INTO COMPUTER

9/3/08 QB

(Owner's Name - Please Print)

(Street or P.O. Box)

(Owner's Name - Please Print)

(Street or P.O. Box)

(Owner's Name - Please Print)

(Street or P.O. Box)

(Owner's Name - Please Print)

(Street or P.O. Box)

(Owner's Signature)

(City) _____
(State) _____
(Zip Code)

(Owner's Signature)

(City) _____
(State) _____
(Zip Code)

(Owner's Signature)

(City) _____
(State) _____
(Zip Code)

(Owner's Signature)

(City) _____
(State) _____
(Zip Code)

INSTRUCTIONS

1. This certification is made under the provisions of § 1744 of Title 43 and § 28-28k of Title 30 of the United States Code; and the regulations thereunder (43 CFR Part 3830).
2. The claimant(s) **must** fill in the dates in paragraph 1 for the beginning and ending of the assessment year for which this waiver is sought.
3. The claimant(s) **must** fill in the date in paragraph 2 for the beginning of the assessment year for which this waiver is sought.
4. All claim and site names and Bureau of Land Management (BLM) serial numbers **must** be listed for the mining claims, mill sites, and tunnel sites for which the waiver is sought.
5. All owners of the mining claims, mill sites, and tunnel sites and their addresses **must** be given.
6. This waiver form **must** be signed by all the claimants or their designated agent, in original form. If an agent is designated, a notarized designation of agent, signed by all of the claimants with proper address given, **must** be submitted with this waiver.
7. This form **must** be filed no later than September 1st for the upcoming assessment year in the BLM State Office where the mining claims or sites are recorded, or the waiver cannot be granted by the BLM. (Example: to obtain a waiver for the assessment year 2000, which begins at noon on September 1, 1999, you **must** qualify for and file for a waiver no later than September 1, 1999 in the proper BLM State Office).
8. For all mining claims which require assessment work, you **must** record an affidavit of labor on or before the December 30th immediately following the filing of this waiver. For all other mining claims or sites waived, you **must** record a notice of intent to hold on or before the December 30th immediately following the filing of this waiver.
9. Mill and tunnel sites may also be listed upon this waiver and be waived from payment of the maintenance fee. A notice of intent to hold for these sites is required to be filed by the December 30th following the filing of this waiver.

NOTICE/BURDEN HOURS STATEMENT

The Privacy Act of 1974, *as amended*, and the regulation in 43 CFR 2.48(d) provide that you be furnished the following information in connection with the information required by this certification of waiver from rental fees.

AUTHORITY: 30 U.S.C. 28-28k; 43 U.S.C. 1201, 1457, 1740, and 1744; and 43 CFR 3830.

PRINCIPLE PURPOSE: This information is to be used to verify that the owner(s) (claimants) of a mining claim has complied with 30 U.S.C. 28f and is entitled to perform assessment work in lieu of paying the maintenance fee for the mining claims listed on this form.

ROUTINE USE: (1) Adjudication of the claimant(s) certification of waiver from paying the maintenance fee otherwise required by 30 U.S.C. 28f. (2) Disclosure may be made to appropriate Federal agencies when location is made within the agency's geographic area of responsibility. (3) Information from the record and/or the record will be transferred to the appropriate Federal, State, or local agency, or a member of the public in response to a specific request for pertinent information. (4) Information may also be provided to the Department of Justice or in a proceeding before a court or adjudicative body; or to Federal, State, local or foreign agencies when needed for enforcement of civil or criminal codes or applicable regulations concerning title rights upon the public land.

EFFECT OF NOT PROVIDING INFORMATION: Disclosure of this information is required by 30 U.S.C. 28f and 43 CFR Part 3830 for those qualified claimants wishing to take the small miner waiver allowed. Failure to supply the information required in this form to support the claimants certification of waiver from payment of the otherwise required maintenance fees will result in the waiver being disallowed and the mining claims subject to forfeiture by BLM under 30 U.S.C. 28i.

The Paperwork Reduction Act of 1995 requires us to inform you that:

This information is being collected to allow the BLM to determine if you qualify for a waiver from the payment of \$100 per mining claim or site maintenance fee established in 30 U.S.C. 28f and the implementing regulations at 43 CFR 3830. A response to this request is required in accordance with the statute to obtain your benefit.

BLM would like you to know that you do not have to respond to this, or any other, Federal agency-sponsored information collection unless it displays a currently valid OMB control number.

Public reporting burden for this form is estimated to average 8 minutes (0.133 hours) per response, including time to review instructions, gathering and maintaining data, and completing and reviewing the form. Direct comments regarding this burden estimate, or any other aspect of this form, to the U.S. Department of the Interior, Bureau of Land Management, (1004-0114) Bureau Clearance Officer (WO-630), Mail Stop 401 LS, 1849 C St., N.W., Washington, D.C. 20240.

PHOENIX, ARIZONA

FOR OFFICIAL USE ONLY

2008 JUL -8 P 2: 53

RECEIVED
B.L.M. AZ STATE OFFICE

Robert F. Poley Jr.
P.O. BOX 3494
Prescott, AZ 86302
Ph/Fax:928.445.0356

Bureau of Land Management
Arizona State Office
One North Central Avenue
Phoenix, AZ 85004

July 8th, 2008


Dear Sirs or Madams:

Re: Maintenance Fee Waiver Certification Filing and
Recordation for 10 Lode Mining Claims

Enclosed is a Maintenance Fee Waiver Certification form
I wish to file and record with your office. There are 8 (eight)
claims in one group and 2 (two) claims in another group, 10
(ten) total Lode Mining Claims. Please examine the completed
form before filing and if anything appears wrong or incorrect
please contact me so I can correct the error before the filing
deadline. Thank you for your help.

Sincerely,

Robert F. Poley Jr.



PHOENIX, ARIZONA

2008 JUL - 8 - 2: 53

RECEIVED
B.L.M. AZ STATE OFFICE

Robert F. Poley Jr.
P.O. BOX 3494
Prescott, AZ 86302
Ph/Fax:928.445.0356

Bureau of Land Management
Arizona State Office
One North Central Avenue
Phoenix, AZ 85004
Ph: 602.417.9528

Amc 352567

December 20, 2007

Dear Sirs or Madams:

Re: Affidavit of Labor Performed for Unpatented Mining Claims
Request for Filing and Recordation

Enclosed are two Affidavit of Labor and Improvements Made I wish to file and record with your office. There are 8 (Eight) claims in one group and two (2) claims in another, (10) total I wish to file assessment for. The one affidavit has already been filed with the Recorders Office in Yavapai County. The other affidavit is currently being filed with the Recorders Office in Pima County. Both claim groups are currently under Small Miners Exemptions. Enclosed is a check for \$100.00 to cover the filing fees for the 10 claims @ \$10.00 each. After recordation please send me back all the original copies of the Affidavit of Labor and Improvements Made. Please send them to the above address. Thank you for your help and have a Happy Holidays.

Sincerely,

Robert F. Poley Jr.

PHOENIX, ARIZONA

2007 DEC 27 A 11: 04

RECEIVED
B.L.M. AZ STATE OFFICE

ENTERED IN COMPUTER

RS 1/9/08

When recorded return to:

Robert F. Poley Jr.
P.O. BOX 3494
Prescott, Arizona 86302

AFFIDAVIT OF LABOR PERFORMED AND IMPROVEMENTS MADE

State of Arizona)
)ss
County of Pima)

Robert F. Poley Jr. being first duly sworn, desposes and says that he is a citizen of the United States of America and more than 18 years of age, residing at 2020 Rockford Drive, Prescott, Arizona 86301. That in his capacity as agent for himself, he is personally acquainted with the contiguous group of mining claims described in exhibit "A", attached hereto and made part hereof, which claims are situated in the Pima Mining District, Pima County, Arizona, the location notices of which are of record in the office of County Recorder of said county at books and pages set forth in Exhibit "A".

That the notices of location of said claims are posted within the following Section, Township, and Range : Section 4, (Lot 4), Township 17 South, Range 12 East, Gila and Salt River Base and Meridian, Pima County, State of Arizona;

That Robert Poley Jr. whose mailing address is P.O. BOX 3494, Prescott, Arizona 86302 is the owner of the above described claims;

That between noon on the 2nd day of September 2006 and noon on the 1st day of September 2007 at least \$2000.00 (Two Thousand Dollars) worth of work and improvements were done and performed upon and for the benefit of each of said claims not including location work of said claims;

That such work and improvements consisted of manual sampling and exploratory hand trenching, scaling outcrops with bar and breaking large rocks with sledge hammer to expose mineralization was conducted and completed.

Work also included manual excavation, wheelbarrow transport, classification, processing the samples sorting, and removal of samples for evaluation. The hand excavated sites were manually backfilled for the safety of livestock and humans which roam the area.

2007 DEC 27 11:05

RECEIVED
B.L.M. AZ STATE OFFICE

All hand excavation, wheelbarrow transport, classification, concentration by sorting, removal of bulk samples, sledging of large rocks and brooming of dirt to exposed mineralized bedrock was performed by Robert F. Poley Jr. and associates using hand tools on the contiguous claim group described in Exhibit "A";

That all such work and improvements were performed in the field by Robert F. Poley Jr. and associates;

That all of the above-described work and improvements were performed at the expense of Robert F. Poley Jr. for the benefit of the owner of said claims, for the purpose of complying with the laws of the United States of America pertaining to assessment or annual work. The work is intended to hold the said claims during the annual assessment period ending at noon, September 1st, 2007;

That the contiguous claim group described in Exhibit "A" is currently exempt from having to make mining claim rental payments because they received an approved "Small Miners Exemption from Payment of Rental Fee" from the Bureau Of Land Management;

Dated this 20th day of December 2007

Robert F. Poley Jr.
Robert F. Poley Jr.

This instrument was acknowledged before me this 20th day of December, 2007 by Robert F. Poley Jr.

In witness Whereof, I have hereunto set my hand and affixed my notarial seal the day and year first above written.

Joann Jordan
Notary Public

My commission expires:

2/1/2010



OFFICIAL SEAL
JOANN JORDAN
Notary Public - State of Arizona
YAVAPAI COUNTY
My Comm. Expires Feb. 7, 2010

PHOENIX, ARIZONA

2007 DEC 27 A 11:05

RECEIVED
B.L.M. AZ STATE OFFICE

EXHIBIT "A"

MINING PROPERTY

UNPATENTED LODE MINING CLAIMS

The following unpatented mining claims which are located in section: 4 (Lot 4), Township 17 South, Range 12 East, Gila and Salt River Base and Meridian, in the Pima Mining District, Pima County, State of Arizona; all which are recorded in the Office of the County Recorder of said county, the book and pages, location and recordation dates, location, claim name, along with the BLM serial numbers are as follows:

Claim Name	Pima County Book/Page	Location Date	BLM Recording Date	LOCATION	BLM AMC Number
Rhea Azul #1	11153/567	9-2-99	10-14-99	SEC.4-T17S-R12E	352567
Rhea Azul #2	11153/566	9-2-99	10-14-99	SEC.4-T17S-R12E	352568

PHOENIX, ARIZONA

2007 DEC 27 A 11:05

RECEIVED
B.L.M. AZ STATE OFFICE

THIS IS A CONFORMED COPY OF INSTRUMENT
 RECORDED ON DATE 12/20/07 TIME 12:11
 IN BOOK 4502 PAGE 454
 ANA WAYMAN-TRUJILLO RECORDER
 DEPUTY

When recorded return to:

Robert F. Poley Jr.
 P.O. BOX 3494
 Prescott, Arizona 86302

AFFIDAVIT OF LABOR PERFORMED AND IMPROVEMENTS MADE

State of Arizona)
)ss
 County of Yavapai)

Robert F. Poley Jr. being first duly sworn, desposes and says that he is a citizen of the United States of America and more than 18 years of age, residing at 2020 Rockford Drive, Prescott, Arizona 86301. That in his capacity as agent for himself, he is personally acquainted with the contiguous group of mining claims described in exhibit "A", attached hereto and made part hereof, which claims are situated in the Big Bug Mining District, Yavapai County, Arizona, the location notices of which are of record in the office of County Recorder of said county at books and pages set forth in Exhibit "A".

That the notices of location of said claims are posted within the following Sections, Townships, and Ranges : Sections 5,6,7 Township 12 North, Range 1 East, Gila and Salt River Base and Meridian, Yavapai County, State of Arizona;

That Robert F. Poley Jr. whose mailing address is P.O. BOX 3494, Prescott, Arizona 86302 is the owner of the above described claims;

That between noon on the 2nd day of September 2006 and noon on the 1st day of September 2007 at least \$3000.00 (Three Thousand Dollars) worth of work and improvements were done and performed upon and for the benefit of each of said claims not including location work of said claims;

That such work and improvements consisted of bulk sampling, overburden removal and evaluation of 2 different sites.

The work included excavation with a variety of hand tools; cobbing and sorting of the stone; consolidating and removal of bulk samples for evaluation. Also repair and maintenance of the road and creek crossing was completed.

In addition brush was cut and removed from the access-ways to maintain access to the lode mining claim group. Multi-ton hand bulk sampling was completed for the 2007 Assessment year by Robert Poley Jr. for the benefit of said claims.

RECEIVED
 B.L.M. AZ STATE OFFICE
 27 DEC 27 4 11:05 PM '07
 PHOENIX, ARIZONA

The above described work and improvements were permitted by an active Plan of Operation approved by the U.S. Forest Service, Bradshaw Ranger District. All hand excavation, cobbing, sorting, consolidation, removal of bulk samples, road repair and brush removal was performed by Robert F. Poley Jr. using hand tools on the contiguous claim group described in Exhibit "A";

That all such work and improvements were performed in the field by Robert F. Poley Jr. and associates;

That all of the above-described work and improvements were performed at the expense of Robert F. Poley Jr. for the benefit of the owner of said claims, for the purpose of complying with the laws of the United States of America pertaining to assessment or annual work. The work is intended to hold the said claims during the annual assessment period ending at noon, September 1st, 2007;

That the contiguous claim group described in Exhibit "A" is currently exempt from having to make mining claim rental payments because they received an approved "Small Miners Exemption from Payment of Rental Fee" from the Bureau Of Land Management;

Dated this 20th day of December 2007

Robert F. Poley Jr.
Robert F. Poley Jr.

This instrument was acknowledged before me this 20th day of December, 2007 by Robert F. Poley Jr.

In witness Whereof, I have hereunto set my hand and affixed my notarial seal the day and year first above written.

Joann Jordan
Notary Public

My commission expires:

01/21/2010



OFFICIAL SEAL
JOANN JORDAN
Notary Public - State of Arizona
YAVAPAI COUNTY
My Comm. Expires Feb 7, 2010

PHOENIX, ARIZONA

2007 DEC 27 A 11:05

RECEIVED
B.L.M. AZ STATE OFFICE

RECEIVED
B.L.M. AZ STATE OFFICE

2007 DEC 27 A 11:05

PHOENIX, ARIZONA

EXHIBIT "A"

MINING PROPERTY

UNPATENTED LODE MINING CLAIMS

The following unpatented mining claims which are located in sections 5, 6, and 7, Township 12 North, Range 1 East, Gila and Salt River Base and Meridian, in the Big Bug Mining District, Yavapai County, State of Arizona; all which are recorded in the Office of the County Recorder of said county, the book and pages, location and recordation dates, location, and the BLM serial numbers are as follows:

Name	Yavapai County Book/Page	Location Date	BLM Recording Date	LOCATION	BLM AMC Number
Rude Dog#1	3700/120	9-1-99	10-14-99	SEC.6-T12N-R1E	352569
Rude Dog#2	3700/121	9-1-99	10-14-99	SEC.5&6-T12N-R1E	352570
Rude Dog#4	3700/122	9-1-99	10-14-99	SEC.6-T12N-R1E	352571
Rude Dog#5	3700/123	9-1-99	10-14-99	SEC.6-T12N-R1E	352572
Rude Dog#7	3700/124	9-1-99	10-14-99	SEC.6&7-T12N-R1E	352573
Rude Dog#8	3700/125	9-1-99	10-14-99	SEC.6&7-T12N-R1E	352574
Rude Dog#9	3700/126	9-1-99	10-14-99	SEC.6&7-T12N-R1E	352575
Rude Dog#15	3700/127	9-1-99	10-14-99	SEC.6-T12N-R1E	352576

United States Department of the Interior
 Bureau of Land Management
 BUSINESS & SUPPORT SVCS DIV
 ONE N CENTRAL AVE SUITE 800
 PHOENIX, AZ 85004 -4427
 Phone: (602) 417-9200

Receipt

No: 1627912

Transaction #: 1681376	
Date of Transaction: 12/27/2007	
CUSTOMER:	ROBERT F POLEY BOX 3494 PRESCOTT,AZ 86302

LINE #	QTY	DESCRIPTION	REMARKS	UNIT PRICE	TOTAL
1	1.00	LOCATABLE MINERALS / MINING CLAIMS-NOT NEW-UNADJUD,ONE AUTH NO. ONLY / MINING CLAIM MONEY RECEIVED (455) CASES: AMC352567/\$100.00	POL	- n/a -	100.00
TOTAL:					\$100.00

PAYMENT INFORMATION					
1	AMOUNT:	\$100.00	POSTMARKED:	N/A	
	TYPE:	CHECK	RECEIVED:	12/27/2007	
	CHECK NO:	2396			
	NAME:	POLEY, ROBERT F BOX 3494 PRESCOTT AZ 86302			

REMARKS

This receipt was generated by the automated BLM Collections and Billing System and is a paper representation of a portion of the official electronic record contained therein.

PHOENIX, ARIZONA

2007 DEC 27 11:04

RECEIVED
 B.L.M. AZ STATE OFFICE

101

Robert F. Poley Jr.
P.O. BOX 3494
Prescott, AZ 86302
Ph/Fax:928.445.0356

AMC 352567

Bureau of Land Management
Arizona State Office
One North Central Avenue
Phoenix, AZ 85004

July 20th, 2007

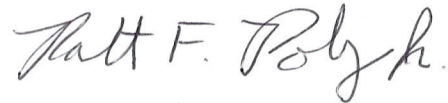
Dear Sirs or Madams:

Re: Maintenance Fee Waiver Certification Filing and
Recordation for 10 Lode Mining Claims

Enclosed is a Maintenance Fee Waiver Certification form
I wish to file and record with your office. There are 8 (eight)
claims in one group and 2 (two) claims in another group, 10
(ten) total Lode Mining Claims. Please examine the completed
form before filing and if anything appears wrong or incorrect
please contact me so I can correct the error before the filing
deadline. Thank you for your help.

Sincerely,

Robert F. Poley Jr.



ARIZONA
STATE OFFICE
PHOENIX, ARIZONA

2007 JUL 25 P 2: 29

RECEIVED
BUREAU OF
LAND MANAGEMENT

UNITED STATES
DEPARTMENT OF THE INTERIOR
BUREAU OF LAND MANAGEMENT

MAINTENANCE FEE WAIVER CERTIFICATION

SEE INSTRUCTIONS ON REVERSE

101 RE

FORM APPROVED
OMB NO. 1004-0114
Expires: December 31, 2002

AMC 352567

1. This small miner waiver is filed for the assessment year beginning at noon on September 1, 2007 and ending at noon on September 1, 2008
2. The undersigned and all related parties owned ten or fewer mining claims, mill, or tunnel sites located and maintained on Federal lands in the United States of America on September 1, 2007
3. The undersigned have performed the assessment work **required by law** for each mining claim listed **prior to filing this waiver** and understand that by filing this form; an affidavit of assessment work **must** be recorded by the December 30th following the filing of this waiver.
4. The undersigned understand that if the assessment work obligation has not yet come due under 30 U.S.C. 28 (for those claims in their first assessment year only); a notice of intent to hold reciting this condition **must** be recorded by the December 30th following the filing of this waiver.
5. The undersigned understand that mill and tunnel sites may also be listed upon this waiver and be waived from payment of the maintenance fee; and that a notice of intent to hold for these sites is required to be recorded by the December 30th immediately following the filing of this waiver.
6. The undersigned understand and acknowledge that pursuant to 43 U.S.C. 1212 and 18 U.S.C. 1001; the filing or recording of a false, fictitious, or fraudulent document with the Bureau of Land Management may result in a fine of up to \$250,000, a prison term not to exceed five years, or both.
7. The mining claims, mill or tunnel sites for which this waiver from payment of the maintenance fees is requested are:

CLAIM OR SITE NAME	BLM RECORDATION SERIAL NUMBER
1. Rude Dog # 1	352569
2. Rude Dog # 2	352570
3. Rude Dog # 4	352571
4. Rude Dog # 5	352572
5. Rude Dog # 7	352573
6. Rude Dog # 8	352574
7. Rude Dog # 9	352575
8. Rude Dog # 15	352576
9. Khea Azul # 1	352567
10. Khea Azul # 2	352568

The owner(s) (claimants) of the above mining claims and sites are:

Robert F. Polcy Jr.
(Owner's Name - Please Print)

Robert F. Polcy Jr.
(Owner's Signature)

P.O. Box 3494
(Street or P.O. Box)

Prescott AZ 86302
(City) (State) (Zip Code)

(Owner's Name - Please Print)

(Owner's Signature)

(Street or P.O. Box)

(City) (State) (Zip Code)

(Owner's Name - Please Print)

(Owner's Signature)

(Street or P.O. Box)

(City) (State) (Zip Code)

ENTERED IN COMPUTER

RS 7/30/07

(Owner's Name - Please Print)

(Street or P.O. Box)

(Owner's Name - Please Print)

(Street or P.O. Box)

(Owner's Name - Please Print)

(Street or P.O. Box)

(Owner's Name - Please Print)

(Street or P.O. Box)

(Owner's Signature)

(City) _____
(State) _____
(Zip Code)

(Owner's Signature)

(City) _____
(State) _____
(Zip Code)

(Owner's Signature)

(City) _____
(State) _____
(Zip Code)

(Owner's Signature)

(City) _____
(State) _____
(Zip Code)

INSTRUCTIONS

1. This certification is made under the provisions of § 1744 of Title 43 and § 28-28k of Title 30 of the United States Code; and the regulations thereunder (43 CFR Part 3830).
2. The claimant(s) **must** fill in the dates in paragraph 1 for the beginning and ending of the assessment year for which this waiver is sought.
3. The claimant(s) **must** fill in the date in paragraph 2 for the beginning of the assessment year for which this waiver is sought.
4. All claim and site names and Bureau of Land Management (BLM) serial numbers **must** be listed for the mining claims, mill sites, and tunnel sites for which the waiver is sought.
5. All owners of the mining claims, mill sites, and tunnel sites and their addresses **must** be given.
6. This waiver form **must** be signed by all the claimants or their designated agent, in original form. If an agent is designated, a notarized designation of agent, signed by all of the claimants with proper address given, **must** be submitted with this waiver.
7. This form **must** be filed no later than September 1st for the upcoming assessment year in the BLM State Office where the mining claims or sites are recorded, or the waiver cannot be granted by the BLM. (Example: to obtain a waiver for the assessment year 2000, which begins at noon on September 1, 1999, you **must** qualify for and file for a waiver no later than September 1, 1999 in the proper BLM State Office).
8. For all mining claims which require assessment work, you **must** record an affidavit of labor on or before the December 30th immediately following the filing of this waiver. For all other mining claims or sites waived, you **must** record a notice of intent to hold on or before the December 30th immediately following the filing of this waiver.
9. Mill and tunnel sites may also be listed upon this waiver and be waived from payment of the maintenance fee. A notice of intent to hold for these sites is required to be filed by the December 30th following the filing of this waiver.

NOTICE/BURDEN HOURS STATEMENT

The Privacy Act of 1974, *as amended*, and the regulation in 43 CFR 2.48(d) provide that you be furnished the following information in connection with the information required by this certification of waiver from rental fees.

AUTHORITY: 30 U.S.C. 28-28k; 43 U.S.C. 1201, 1457, 1740, and 1744; and 43 CFR 3830.

PRINCIPLE PURPOSE: This information is to be used to verify that the owner(s) (claimants) of a mining claim has complied with 30 U.S.C. 28f and is entitled to perform assessment work in lieu of paying the maintenance fee for the mining claims listed on this form.

ROUTINE USE: (1) Adjudication of the claimant(s) certification of waiver from paying the maintenance fee otherwise required by 30 U.S.C. 28f. (2) Disclosure may be made to appropriate Federal agencies when location is made within the agency's geographic area of responsibility. (3) Information from the record and/or the record will be transferred to the appropriate Federal, State, or local agency, or a member of the public in response to a specific request for pertinent information. (4) Information may also be provided to the Department of Justice or in a proceeding before a court or adjudicative body; or to Federal, State, local or foreign agencies when needed for enforcement of civil or criminal codes or applicable regulations concerning title rights upon the public land.

EFFECT OF NOT PROVIDING INFORMATION: Disclosure of this information is required by 30 U.S.C. 28f and 43 CFR Part 3830 for those qualified claimants wishing to take the small miner waiver allowed. Failure to supply the information required in this form to support the claimants certification of waiver from payment of the otherwise required maintenance fees will result in the waiver being disallowed and the mining claims subject to forfeiture by BLM under 30 U.S.C. 28i.

The Paperwork Reduction Act of 1995 requires us to inform you that:

This information is being collected to allow the BLM to determine if you qualify for a waiver from the payment of \$100 per mining claim or site maintenance fee established in 30 U.S.C. 28f and the implementing regulations at 43 CFR 3830. A response to this request is required in accordance with the statute to obtain your benefit.

BLM would like you to know that you do not have to respond to this, or any other, Federal agency-sponsored information collection unless it displays a currently valid OMB control number.

Public reporting burden for this form is estimated to average 8 minutes (0.133 hours) per response, including time to review instructions, gathering and maintaining data, and completing and reviewing the form. Direct comments regarding this burden estimate, or any other aspect of this form, to the U.S. Department of the Interior, Bureau of Land Management, (1004-0114) Bureau Clearance Officer (WO-630), Mail Stop 401 LS, 1849 C St., N.W., Washington, D.C. 20240.

FOR OFFICIAL USE ONLY

2007 JUL 25 P 2:29

RECEIVED
BUREAU OF
LAND MANAGEMENT

ARIZONA
STATE OFFICE

All hand excavation, wheelbarrow transport, classification, concentration by sorting, removal of bulk samples, sledging of large rocks and brooming of dirt to exposed mineralized bedrock was performed by Robert F. Poley Jr. and associates using hand tools on the contiguous claim group described in Exhibit "A";

That all such work and improvements were performed in the field by Robert F. Poley Jr. and associates;

That all of the above-described work and improvements were performed at the expense of Robert F. Poley Jr. for the benefit of the owner of said claims, for the purpose of complying with the laws of the United States of America pertaining to assessment or annual work. The work is intended to hold the said claims during the annual assessment period ending at noon, September 1st, 2006;

That the contiguous claim group described in Exhibit "A" is currently exempt from having to make mining claim rental payments because they received an approved "Small Miners Exemption from Payment of Rental Fee" from the Bureau Of Land Management;

Dated this 20th day of December 2006

Robert F. Poley Jr.
Robert F. Poley Jr.

This instrument was acknowledged before me this 20th day of December, 2006 by Robert F. Poley Jr.

In witness Whereof, I have hereunto set my hand and affixed my notarial seal the day and year first above written.

Joann Jordan
Notary Public

My commission expires:

2/7/2010



OFFICIAL SEAL
JOANN JORDAN
Notary Public - State of Arizona
YAVAPAI COUNTY
My Comm. Expires Feb. 7, 2010

RECEIVED
B.L.M. AZ STATE OFFICE
2006 DEC 27 A 9:38
PHOENIX, ARIZONA

EXHIBIT "A"
MINING PROPERTY
UNPATENTED LODE MINING CLAIMS

PHOENIX, ARIZONA

2008 DEC 27 A 9:38

RECEIVED
 B.L.M. AZ STATE OFFICE

The following unpatented mining claims which are located in section: 4 (Lot 4), Township 17 South, Range 12 East, Gila and Salt River Base and Meridian, in the Pima Mining District, Pima County, State of Arizona; all which are recorded in the Office of the County Recorder of said county, the book and pages, location and recordation dates, location, claim name, along with the BLM serial numbers are as follows:

Claim Name	Pima County Book/Page	Location Date	BLM Recording Date	LOCATION	BLM AMC Number
Rhea Azul #1	11153/567	9-2-99	10-14-99	SEC.4-T17S-R12E	352567
Rhea Azul #2	11153/566	9-2-99	10-14-99	SEC.4-T17S-R12E	352568

The above described work and improvements were permitted by an active Plan of Operation approved by the U.S. Forest Service, Bradshaw Ranger District. All hand excavation, cobbing, sorting, consolidation, removal of bulk samples, road repair and brush removal was performed by Robert F. Poley Jr. using hand tools on the contiguous claim group described in Exhibit "A";

That all such work and improvements were performed in the field by Robert F. Poley Jr. and associates;

That all of the above-described work and improvements were performed at the expense of Robert F. Poley Jr. for the benefit of the owner of said claims, for the purpose of complying with the laws of the United States of America pertaining to assessment or annual work. The work is intended to hold the said claims during the annual assessment period ending at noon, September 1st, 2006;

That the contiguous claim group described in Exhibit "A" is currently exempt from having to make mining claim rental payments because they received an approved "Small Miners Exemption from Payment of Rental Fee" from the Bureau Of Land Management;

Dated this 20th day of December 2006

Robert F. Poley Jr.
Robert F. Poley Jr.

This instrument was acknowledged before me this 20th day of December, 2006 by Robert F. Poley Jr.

In witness Whereof, I have hereunto set my hand and affixed my notarial seal the day and year first above written.

Joann Jordan
Notary Public

My commission expires:

2/7/2010



OFFICIAL SEAL
JOANN JORDAN
Notary Public - State of Arizona
YAVAPAI COUNTY
My Comm. Expires Feb. 7, 2010

RECEIVED
B.L.M. AZ STATE OFFICE
2006 DEC 27 A 9:39
PHOENIX, ARIZONA

EXHIBIT "A"

MINING PROPERTY

UNPATENTED LODE MINING CLAIMS

The following unpatented mining claims which are located in sections 5, 6, and 7, Township 12 North, Range 1 East, Gila and Salt River Base and Meridian, in the Big Bug Mining District, Yavapai County, State of Arizona; all which are recorded in the Office of the County Recorder of said county, the book and pages, location and recordation dates, location, and the BLM serial numbers are as follows:

RECEIVED
 B.L.M. AZ STATE OFFICE
 2008 DEC 27 AM 8:29
 PHOENIX, ARIZONA

Name	Yavapai County Book/Page	Location Date	BLM Recording Date	LOCATION	BLM AMC Number
Rude Dog#1	3700/120	9-1-99	10-14-99	SEC.6-T12N-R1E	352569
Rude Dog#2	3700/121	9-1-99	10-14-99	SEC.5&6-T12N-R1E	352570
Rude Dog#4	3700/122	9-1-99	10-14-99	SEC.6-T12N-R1E	352571
Rude Dog#5	3700/123	9-1-99	10-14-99	SEC.6-T12N-R1E	352572
Rude Dog#7	3700/124	9-1-99	10-14-99	SEC.6&7-T12N-R1E	352573
Rude Dog#8	3700/125	9-1-99	10-14-99	SEC.6&7-T12N-R1E	352574
Rude Dog#9	3700/126	9-1-99	10-14-99	SEC.6&7-T12N-R1E	352575
Rude Dog#15	3700/127	9-1-99	10-14-99	SEC.6-T12N-R1E	352576

Robert F. Poley Jr.
P.O. BOX 3494
Prescott, AZ 86302
Ph/Fax:928.445.0356

Bureau of Land Management
Arizona State Office
One North Central Avenue
Phoenix, AZ 85004
Ph: 602.417.9528

December 20, 2006

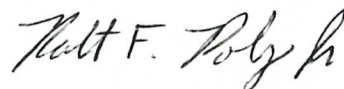
Dear Sirs or Madams:

Re: Affidavit of Labor Performed for Unpatented Mining Claims
Request for Filing and Recordation

Enclosed are two Affidavit of Labor and Improvements Made I wish to file and record with your office. There are 8 (Eight) claims in one group and two (2) claims in another, (10) total I wish to file assessment for. The one affidavit has already been filed with the Recorders Office in Yavapai County. The other affidavit is currently being filed with the Recorders Office in Pima County. Both claim groups are currently under Small Miners Exemptions. Enclosed is a check for \$100.00 to cover the filing fees for the 10 claims @ \$10.00 each. After recordation please send me back all the original copies of the Affidavit of Labor and Improvements Made. Please send them to the above address. Thank you for your help and have a Happy Holidays.

Sincerely,

Robert F. Poley Jr.



RECEIVED
B.L.M. AZ STATE OFFICE
2006 DEC 27 A 9:38
PHOENIX, ARIZONA

United States Department of the Interior

Bureau of Land Management
 BUSINESS & SUPPORT SVCS DIV
 ONE N CENTRAL AVE SUITE 800
 PHOENIX, AZ 85004 -4427
 Phone: (602) 417-9200

Receipt

No: 1416573

Transaction #: 1463572	
Date of Transaction: 12/29/2006	
CUSTOMER:	ROBERT F POLEY BOX 3494 PRESCOTT, AZ 86302

LINE #	QTY	DESCRIPTION	REMARKS	UNIT PRICE	TOTAL
1	1.00	LOCATABLE MINERALS / MINING CLAIMS-NOT NEW- UNADJUD, ONE AUTH NO. ONLY / MINING CLAIM MONEY RECEIVED (455) CASES: AMC352567/\$100.00	POL 2006 (10)	- n/a -	100.00
TOTAL:					\$100.00

PAYMENT INFORMATION					
1	AMOUNT:	\$100.00	POSTMARKED:	12/20/2006	
	TYPE:	CHECK	RECEIVED:	12/27/2006	
	CHECK NO:	2261			
	NAME:	DBA SWEETWATER POLEY JR, ROBERT BOX 3494 PRESCOTT AZ 86302			

REMARKS

This receipt was generated by the automated BLM Collections and Billing System and is a paper representation of a portion of the official electronic record contained therein.

UNITED STATES
DEPARTMENT OF THE INTERIOR
BUREAU OF LAND MANAGEMENT

MAINTENANCE FEE WAIVER CERTIFICATION

SEE INSTRUCTIONS ON REVERSE

99

RE

FORM APPROVED
OMB NO. 1004-0114
Expires: December 31, 2002

AMC 352567

1. This small miner waiver is filed for the assessment year beginning at noon on September 1, 2006 and ending at noon on September 1, 2007.
2. The undersigned and all related parties owned ten or fewer mining claims, mill, or tunnel sites located and maintained on Federal lands in the United States of America on September 1, 2006.
3. The undersigned have performed the assessment work required by law for each mining claim listed prior to filing this waiver and understand that by filing this form; an affidavit of assessment work must be recorded by the December 30th following the filing of this waiver.
4. The undersigned understand that if the assessment work obligation has not yet come due under 30 U.S.C. 28 (for those claims in their first assessment year only); a notice of intent to hold reciting this condition must be recorded by the December 30th following the filing of this waiver.
5. The undersigned understand that mill and tunnel sites may also be listed upon this waiver and be waived from payment of the maintenance fee; and that a notice of intent to hold for these sites is required to be recorded by the December 30th immediately following the filing of this waiver.
6. The undersigned understand and acknowledge that pursuant to 43 U.S.C. 1212 and 18 U.S.C. 1001; the filing or recording of a false, fictitious, or fraudulent document with the Bureau of Land Management may result in a fine of up to \$250,000, a prison term not to exceed five years, or both.
7. The mining claims, mill or tunnel sites for which this waiver from payment of the maintenance fees is requested are:

CLAIM OR SITE NAME	BLM RECORDATION SERIAL NUMBER
1. Rude Dog # 1	352569
2. Rude Dog # 2	352570
3. Rude Dog # 4	352571
4. Rude Dog # 5	352572
5. Rude Dog # 7	352573
6. Rude Dog # 8	352574
7. Rude Dog # 9	352575
8. Rude Dog # 15	352576
9. Rhea Azul # 1	352567
10. Rhea Azul # 2	352568

The owner(s) (claimants) of the above mining claims and sites are:

Robert F. Polcy Jr.
(Owner's Name - Please Print)

Robert F. Polcy Jr.
(Owner's Signature)

P.O. Box 3494
(Street or P.O. Box)

Prescott AZ 86302
(City) (State) (Zip Code)

(Owner's Name - Please Print)

(Owner's Signature)

(Street or P.O. Box)

(City) (State) (Zip Code)

(Owner's Name - Please Print)

(Owner's Signature)

(Street or P.O. Box)

(City) (State) (Zip Code)

ENTERED IN COMPUTER
RE 7/28/06

~~Robert F. Poley Jr.~~
(Owner's Name - Please Print)
~~P.O. Box 3494~~
(Street or P.O. Box)

~~Robert F. Poley Jr.~~
(Owner's Signature)
~~Prescott~~ ~~AZ~~ ~~86302~~
(City) (State) (Zip Code)

(Owner's Name - Please Print)
(Street or P.O. Box)

(Owner's Signature)
(City) (State) (Zip Code)

(Owner's Name - Please Print)
(Street or P.O. Box)

(Owner's Signature)
(City) (State) (Zip Code)

(Owner's Name - Please Print)
(Street or P.O. Box)

(Owner's Signature)
(City) (State) (Zip Code)

INSTRUCTIONS

1. This certification is made under the provisions of § 1744 of Title 43 and § 28-28k of Title 30 of the United States Code; and the regulations thereunder (43 CFR Part 3830).
2. The claimant(s) **must** fill in the dates in paragraph 1 for the beginning and ending of the assessment year for which this waiver is sought.
3. The claimant(s) **must** fill in the date in paragraph 2 for the beginning of the assessment year for which this waiver is sought.
4. All claim and site names and Bureau of Land Management (BLM) serial numbers **must** be listed for the mining claims, mill sites, and tunnel sites for which the waiver is sought.
5. All owners of the mining claims, mill sites, and tunnel sites and their addresses **must** be given.
6. This waiver form **must** be signed by all the claimants or their designated agent, in original form. If an agent is designated, a notarized designation of agent, signed by all of the claimants with proper address given, **must** be submitted with this waiver.

7. This form **must** be filed no later than September 1st for the upcoming assessment year in the BLM State Office where the mining claims or sites are recorded, or the waiver cannot be granted by the BLM. (Example: to obtain a waiver for the assessment year 2000, which begins at noon on September 1, 1999, you **must** qualify for and file for a waiver no later than September 1, 1999 in the proper BLM State Office).
8. For all mining claims which require assessment work, you **must** record an affidavit of labor on or before the December 30th immediately following the filing of this waiver. For all other mining claims or sites waived, you **must** record a notice of intent to hold on or before the December 30th immediately following the filing of this waiver.
9. Mill and tunnel sites may also be listed upon this waiver and be waived from payment of the maintenance fee. A notice of intent to hold for these sites is required to be filed by the December 30th following the filing of this waiver.

NOTICE/BURDEN HOURS STATEMENT

The Privacy Act of 1974, as amended, and the regulation in 43 CFR 2.48(d) provide that you be furnished the following information in connection with the information required by this certification of waiver from rental fees.

AUTHORITY: 30 U.S.C. 28-28k; 43 U.S.C. 1201, 1457, 1740, and 1744; and 43 CFR 3830.

PRINCIPLE PURPOSE: This information is to be used to verify that the owner(s) (claimants) of a mining claim has complied with 30 U.S.C. 28f and is entitled to perform assessment work in lieu of paying the maintenance fee for the mining claims listed on this form.

ROUTINE USE: (1) Adjudication of the claimant(s) certification of waiver from paying the maintenance fee otherwise required by 30 U.S.C. 28f. (2) Disclosure may be made to appropriate Federal agencies when location is made within the agency's geographic area of responsibility. (3) Information from the record and/or the record will be transferred to the appropriate Federal, State, or local agency, or a member of the public in response to a specific request for pertinent information. (4) Information may also be provided to the Department of Justice or in a proceeding before a court or adjudicative body; or to Federal, State, local or foreign agencies when needed for enforcement of civil or criminal codes or applicable regulations concerning title rights upon the public land.

EFFECT OF NOT PROVIDING INFORMATION: Disclosure of this information is required by 30 U.S.C. 28f and 43 CFR Part 3830 for those qualified claimants wishing to take the small miner waiver allowed. Failure to supply the information required in this form to support the claimants certification of waiver from payment of the otherwise required maintenance fees will result in the waiver being disallowed and the mining claims subject to forfeiture by BLM under 30 U.S.C. 28i.

The Paperwork Reduction Act of 1995 requires us to inform you that:
This information is being collected to allow the BLM to determine if you qualify for a waiver from the payment of \$100 per mining claim or site maintenance fee established in 30 U.S.C. 28f and the implementing regulations at 43 CFR 3830. A response to this request is required in accordance with the statute to obtain your benefit.

BLM would like you to know that you do not have to respond to this, or any other, Federal agency-sponsored information collection unless it displays a currently valid OMB control number.

Public reporting burden for this form is estimated to average 8 minutes (0.133 hours) per response, including time to review instructions, gathering and maintaining data, and completing and reviewing the form. Direct comments regarding this burden estimate, or any other aspect of this form, to the U.S. Department of the Interior, Bureau of Land Management, (1004-0114) Bureau Clearance Officer (WO-630), Mail Stop 401 LS, 1849 C St., N.W., Washington, D.C. 20240.

ARIZONA
STATE OFFICE
PHOENIX, ARIZONA
FOR OFFICIAL USE ONLY

2006 JUL 27 P 1:47

RECEIVED
BUREAU OF
LAND MANAGEMENT

Robert F. Poley Jr.
P.O. BOX 3494
Prescott, AZ 86302
Ph/Fax:928.445.0356

Bureau of Land Management
Arizona State Office
One North Central Avenue
Phoenix, AZ 85004

July 26th, 2006

Dear Sirs or Madams:

Re: Maintenance Fee Waiver Certification Filing and
Recordation for 10 Lode Mining Claims

Enclosed is a Maintenance Fee Waiver Certification form
I wish to file and record with your office. There are 8 (eight)
claims in one group and 2 (two) claims in another group, 10
(ten) total Lode Mining Claims. Please examine the completed
form before filing and if anything appears wrong or incorrect
please contact me so I can correct the error before the filing
deadline. Thank you for your help.

Sincerely,

Robert F. Poley Jr.



ARIZONA
STATE OFFICE
PHOENIX, ARIZONA

2006 JUL 27 P 1:47

RECEIVED
BUREAU OF
LAND MANAGEMENT

Amc 352567

Robert F. Poley Jr.
P.O. BOX 3494
Prescott, AZ 86302
Ph/Fax:928.445.0356

Bureau of Land Management
Federal Minerals and Land
222 North Central Avenue
Phoenix, AZ 85004-2203

December 21, 2005

10 @ \$5.00 =
\$50
✓

Dear Sirs or Madams:

Re: Affidavit of Labor Performed for Unpatented Mining Claims
Request for Filing and Recordation

Enclosed are two Affidavit of Labor and Improvements Made I wish to file and record with your office. There are 8 (Eight) claims in one group and two (2) claims in another, (10) total I wish to file assessment for. The one affidavit has already been filed with the Recorders Office in Yavapai County. The other affidavit is currently being filed with the Recorders Office in Pima County. Both claim groups are currently under Small Miners Exemptions. Enclosed is a check for \$50.00 to cover the filing fees for the 10 claims @ \$5.00 each.

After recordation please send me back all the original copies of the Affidavit of Labor and Improvements Made.

Please send them to the above address. Thank you for your help and have a Happy Holidays.

Sincerely,

Robert F. Poley Jr.

Robert F. Poley Jr.

PHOENIX, ARIZONA
STATE OF ARIZONA
2005 DEC 27 P 2:00
LAND MANAGEMENT

ENTERED INTO COMPUTER

AB

All the above described work was completed for the 2005 Assessment year by Robert Poley Jr. and associates for the benefit of said claims.

The above described work and improvements were permitted by an active Plan of Operation approved by the U.S. Forest Service, Bradshaw Ranger District. All hand excavation, cobbing, sorting, consolidation, removal of bulk samples, road repair and brush removal was performed by Robert F. Poley Jr. using hand tools on the contiguous claim group described in Exhibit "A";

That all such work and improvements were performed in the field by Robert F. Poley Jr. and associates;

That all of the above-described work and improvements were performed at the expense of Robert F. Poley Jr. for the benefit of the owner of said claims, for the purpose of complying with the laws of the United States of America pertaining to assessment or annual work. The work is intended to hold the said claims during the annual assessment period ending at noon, September 1st, 2005;

That the contiguous claim group described in Exhibit "A" is currently exempt from having to make mining claim rental payments because they received an approved "Small Miners Exemption from Payment of Rental Fee" from the Bureau Of Land Management;

Dated this 22nd day of December 2005

Robert F. Poley Jr.
Robert F. Poley Jr.

This instrument was acknowledged before me this 23rd day of December, 2005 by Robert F. Poley Jr.

In witness Whereof, I have hereunto set my hand and affixed my notarial seal the day and year first above written.

Mari Mahaffey
Notary Public

My commission expires: 12/04/07

PHOENIX, ARIZONA
STATE OF ARIZONA
NOTARY PUBLIC

2005 DEC 27 P 2:00

INSTRUMENT



OFFICIAL SEAL
MARI MAHAFFEY
Notary Public - State of Arizona
YAVAPAI COUNTY
My Comm. Expires Dec. 4, 2007

EXHIBIT "A"

MINING PROPERTY

UNPATENTED LODGE MINING CLAIMS

The following unpatented mining claims which are located in sections 5, 6, and 7, Township 12 North, Range 1 East, Gila and Salt River Base and Meridian, in the Big Bug Mining District, Yavapai County, State of Arizona; all which are recorded in the Office of the County Recorder of said county, the book and pages, location and recordation dates, location, and the BLM serial numbers are as follows:

Name	Yavapai County Book/Page	Location Date	BLM Recording Date	LOCATION	BLM AMC Number
Rude Dog#1	3700/120	9-1-99	10-14-99	SEC.6-T12N-R1E	352569
Rude Dog#2	3700/121	9-1-99	10-14-99	SEC.5&6-T12N-R1E	352570
Rude Dog#4	3700/122	9-1-99	10-14-99	SEC.6-T12N-R1E	352571
Rude Dog#5	3700/123	9-1-99	10-14-99	SEC.6-T12N-R1E	352572
Rude Dog#7	3700/124	9-1-99	10-14-99	SEC.6&7-T12N-R1E	352573
Rude Dog#8	3700/125	9-1-99	10-14-99	SEC.6&7-T12N-R1E	352574
Rude Dog#9	3700/126	9-1-99	10-14-99	SEC.6&7-T12N-R1E	352575
Rude Dog#15	3700/127	9-1-99	10-14-99	SEC.6-T12N-R1E	352576

PHOENIX, ARIZONA
STATE OFFICE
2005 DEC 27 P 2:00
LINDA HARRIS
ENTERED INTO COMPUTER

AB

All hand excavation, wheelbarrow transport, classification, concentration by sorting, removal of bulk samples, sledging of large rocks was performed by Robert F. Poley Jr. and associates using hand tools on the contiguous claim group described in Exhibit "A";

That all such work and improvements were performed in the field by Robert F. Poley Jr. and associates;

That all of the above-described work and improvements were performed at the expense of Robert F. Poley Jr. for the benefit of the owner of said claims, for the purpose of complying with the laws of the United States of America pertaining to assessment or annual work. The work is intended to hold the said claims during the annual assessment period ending at noon, September 1st, 2005;


That the contiguous claim group described in Exhibit "A" is currently exempt from having to make mining claim rental payments because they received an approved "Small Miners Exemption from Payment of Rental Fee" from the Bureau Of Land Management;

Dated this 22nd day of December 2005


Robert F. Poley Jr.

This instrument was acknowledged before me this 22nd day of December, 2005 by Robert F. Poley Jr.

In witness Whereof, I have hereunto set my hand and affixed my notarial seal the day and year first above written.


Notary Public

My commission expires:

PHOENIX, ARIZONA
2005 DEC 27 P 2:00
LAND MANAGEMENT

OFFICIAL SEAL
MARI MAHAFFEY
Notary Public - State of Arizona
YAVAPAI COUNTY
My Comm. Expires Dec. 4, 2007

EXHIBIT "A"

MINING PROPERTY

UNPATENTED LODE MINING CLAIMS

The following unpatented mining claims which are located in section: 4 (Lot 4), Township 17 South, Range 12 East, Gila and Salt River Base and Meridian, in the Pima Mining District, Pima County, State of Arizona; all which are recorded in the Office of the County Recorder of said county, the book and pages, location and recordation dates, location, claim name, along with the BLM serial numbers are as follows:

Claim Name	Pima County Book/Page	Location Date	BLM Recording Date	LOCATION	BLM AMC Number
Rhea Azul #1	11153/567	9-2-99	10-14-99	SEC.4-T17S-R12E	352567
Rhea Azul #2	11153/566	9-2-99	10-14-99	SEC.4-T17S-R12E	352568

PHOENIX, ARIZONA
STATE OFFICE
ARIZONA

2005 DEC 27 P 2:00

RECORDS MANAGEMENT

ENTERED INTO COMPUTER

AB

**United States Department of the Interior
Bureau of Land Management**

BUSINESS & SUPPORT SVCS DIV
ONE N CENTRAL AVE
PHOENIX, AZ 85004 -2203
Phone: (602) 417-9200

Receipt	
No:	1209082

Transaction #: 1249789
Date of Transaction: 12/29/2005

CUSTOMER:	ROBERT F POLEY BOX 3494 PRESCOTT,AZ 86302
-----------	---

LINE #	QTY	DESCRIPTION	REMARKS	UNIT PRICE	TOTAL
1	1.00	LOCATABLE MINERALS / MINING CLAIMS-NOT NEW-UNADJUD,ONE AUTH NO. ONLY / MINING CLAIM MONEY RECEIVED (455) CASES: AMC352569/\$50.00	POL 2005/10	- n/a -	50.00
TOTAL:					\$50.00

PAYMENT INFORMATION			
1	AMOUNT:	\$50.00	POSTMARKED: 12/22/2005
	TYPE:	CHECK	RECEIVED: 12/27/2005
	CHECK NO:	2108	
	NAME:	POLEY JR, ROBERT BOX 3494 PRESCOTT AZ 86302	

REMARKS
<i>Notice sent</i>

This receipt was generated by the automated BLM Collections and Billing System and is a paper representation of a portion of the official electronic record contained therein.

*Sent additional \$50
on 4/7/06 ab*

United States Department of the Interior
 Bureau of Land Management
 BUSINESS & SUPPORT SVCS DIV
 ONE N CENTRAL AVE
 PHOENIX, AZ 85004 -2203
 Phone: (602) 417-9200

Receipt

No:

1260835

Transaction #: 1303938	
Date of Transaction: 04/07/2006	
CUSTOMER:	ROBERT F POLEY BOX 3494 PRESCOTT, AZ 86302

LINE #	QTY	DESCRIPTION	REMARKS	UNIT PRICE	TOTAL
1	1.00	LOCATABLE MINERALS / MINING CLAIMS-NOT NEW-UNADJUD, ONE AUTH NO. ONLY / MINING CLAIM MONEY RECEIVED (455) CASES: AMC352574/\$50.00	POL 2005 (5) SUPPLEMENTAL PAYMENT	- n/a -	50.00
TOTAL:					\$50.00

PAYMENT INFORMATION					
1	AMOUNT:	\$50.00	POSTMARKED:	04/05/2006	
	TYPE:	CHECK	RECEIVED:	04/06/2006	
	CHECK NO:	2159			
	NAME:	POLEY, ROBERT BOX 3494 PRESCOTT AZ 86302			

REMARKS

This receipt was generated by the automated BLM Collections and Billing System and is a paper representation of a portion of the official electronic record contained therein.

Paid ~~to~~ increased fee that went into effect 11/7/2005. AB

Robert F. Poley Jr.
P.O. BOX 3494
Prescott, AZ 86302
Ph/Fax:928.445.0356

Bureau of Land Management
Federal Minerals and Land
One North Central Avenue
Phoenix, AZ 85004

April 5th, 2006

Dear Sirs or Madams:

Re: 2005 Affidavit of Labor for Unpatented Mining Claims:
Supplemental Payment of \$50.00

Dear Madam or Sir:

Enclosed is a check for \$50.00 for filing fees for five unpatented mining claims. The AMC Numbers for the claims are as follows: 352574, 352575, 352576, 352567, 352568.

If you have any questions please contact Amy Bunda with the BLM whose phone # is: 602.417.9334. Amy has the paperwork.

Please send me a receipt for the Supplemental Payment of \$50.00 to the above address. Thank you for your help.

Sincerely,

Robert

Robert F. Poley Jr.

RECEIVED
STATE OFFICE
PHOENIX, ARIZONA

2006 APR -6 P 2:45

RECEIVED
BUREAU OF
LAND MANAGEMENT

UNITED STATES
DEPARTMENT OF THE INTERIOR
BUREAU OF LAND MANAGEMENT

MAINTENANCE FEE WAIVER CERTIFICATION

SEE INSTRUCTIONS ON REVERSE

105
Ame 352567

FORM APPROVED
OMB NO. 1004-0114
Expires: December 31, 2002

1. This small miner waiver is filed for the assessment year beginning at noon on September 1, 2005 and ending at noon on September 1, 2006.
2. The undersigned and all related parties owned ten or fewer mining claims, mill, or tunnel sites located and maintained on Federal lands in the United States of America on September 1, 2005.
3. The undersigned have performed the assessment work **required by law** for each mining claim listed **prior to filing this waiver** and understand that by filing this form; an affidavit of assessment work **must** be recorded by the December 30th following the filing of this waiver.
4. The undersigned understand that if the assessment work obligation has not yet come due under 30 U.S.C. 28 (for those claims in their first assessment year only); a notice of intent to hold reciting this condition **must** be recorded by the December 30th following the filing of this waiver.
5. The undersigned understand that mill and tunnel sites may also be listed upon this waiver and be waived from payment of the maintenance fee; and that a notice of intent to hold for these sites is required to be recorded by the December 30th immediately following the filing of this waiver.
6. The undersigned understand and acknowledge that pursuant to 43 U.S.C. 1212 and 18 U.S.C. 1001; the filing or recording of a false, fictitious, or fraudulent document with the Bureau of Land Management may result in a fine of up to \$250,000, a prison term not to exceed five years, or both.
7. The mining claims, mill or tunnel sites for which this waiver from payment of the maintenance fees is requested are:

CLAIM OR SITE NAME	BLM RECORDATION SERIAL NUMBER
1. Rude Dog # 1	352569
2. Rude Dog # 2	352570
3. Rude Dog # 4	352571
4. Rude Dog # 5	352572
5. Rude Dog # 7	352573
6. Rude Dog # 8	352574
7. Rude Dog # 9	352575
8. Rude Dog # 15	352576
9. Rhea Azul # 1	352567
10. Rhea Azul # 2	352568

The owner(s) (claimants) of the above mining claims and sites are:

Robert Poley Jr.
(Owner's Name - Please Print)

Robt Poley Jr
(Owner's Signature)

P.O. Box 3494
(Street or P.O. Box)

Prescott AZ 86302
(City) (State) (Zip Code)

(Owner's Name - Please Print)

(Owner's Signature)

(Street or P.O. Box)

(City) (State) (Zip Code)

(Owner's Name - Please Print)

(Owner's Signature)

(Street or P.O. Box)

(City) (State) (Zip Code)

RECEIVED
BUREAU OF
LAND MANAGEMENT
2005 JUL 18 P 1:52
ARIZONA
STATE OFFICE
PHOENIX, ARIZONA

ENTERED INTO COMPUTER

9/21/05 AB

(Owner's Name - Please Print)

(Street or P.O. Box)

(Owner's Name - Please Print)

(Street or P.O. Box)

(Owner's Name - Please Print)

(Street or P.O. Box)

(Owner's Name - Please Print)

(Street or P.O. Box)

(Owner's Signature)

(City) (State) (Zip Code)

(Owner's Signature)

(City) (State) (Zip Code)

(Owner's Signature)

(City) (State) (Zip Code)

(Owner's Signature)

(City) (State) (Zip Code)

INSTRUCTIONS

1. This certification is made under the provisions of § 1744 of Title 43 and § 28-28k of Title 30 of the United States Code; and the regulations thereunder (43 CFR Part 3830).
2. The claimant(s) must fill in the dates in paragraph 1 for the beginning and ending of the assessment year for which this waiver is sought.
3. The claimant(s) must fill in the date in paragraph 2 for the beginning of the assessment year for which this waiver is sought.
4. All claim and site names and Bureau of Land Management (BLM) serial numbers must be listed for the mining claims, mill sites, and tunnel sites for which the waiver is sought.
5. All owners of the mining claims, mill sites, and tunnel sites and their addresses must be given.
6. This waiver form must be signed by all the claimants or their designated agent, in original form. If an agent is designated, a notarized designation of agent, signed by all of the claimants with proper address given, must be submitted with this waiver.

7. This form must be filed no later than September 1st for the upcoming assessment year in the BLM State Office where the mining claims or sites are recorded, or the waiver cannot be granted by the BLM. (Example: to obtain a waiver for the assessment year 2000, which begins at noon on September 1, 1999, you must qualify for and file for a waiver no later than September 1, 1999 in the proper BLM State Office).
8. For all mining claims which require assessment work, you must record an affidavit of labor on or before the December 30th immediately following the filing of this waiver. For all other mining claims or sites waived, you must record a notice of intent to hold on or before the December 30th immediately following the filing of this waiver.
9. Mill and tunnel sites may also be listed upon this waiver and be waived from payment of the maintenance fee. A notice of intent to hold for these sites is required to be filed by the December 30th following the filing of this waiver.

NOTICE/BURDEN HOURS STATEMENT

The Privacy Act of 1974, as amended, and the regulation in 43 CFR 2.48(d) provide that you be furnished the following information in connection with the information required by this certification of waiver from rental fees.

AUTHORITY: 30 U.S.C. 28-28k; 43 U.S.C. 1201, 1457, 1740, and 1744; and 43 CFR 3830.

PRINCIPLE PURPOSE: This information is to be used to verify that the owner(s) (claimants) of a mining claim has complied with 30 U.S.C. 28f and is entitled to perform assessment work in lieu of paying the maintenance fee for the mining claims listed on this form.

ROUTINE USE: (1) Adjudication of the claimant(s) certification of waiver from paying the maintenance fee otherwise required by 30 U.S.C. 28f. (2) Disclosure may be made to appropriate Federal agencies when location is made within the agency's geographic area of responsibility. (3) Information from the record and/or the record will be transferred to the appropriate Federal, State, or local agency, or a member of the public in response to a specific request for pertinent information. (4) Information may also be provided to the Department of Justice or in a proceeding before a court or adjudicative body; or to Federal, State, local or foreign agencies when needed for enforcement of civil or criminal codes or applicable regulations concerning title rights upon the public land.

EFFECT OF NOT PROVIDING INFORMATION: Disclosure of this information is required by 30 U.S.C. 28f and 43 CFR Part 3830 for those qualified claimants wishing to take the small miner waiver allowed. Failure to supply the information required in this form to support the claimants certification of waiver from payment of the otherwise required maintenance fees will result in the waiver being disallowed and the mining claims subject to forfeiture by BLM under 30 U.S.C. 28i.

The Paperwork Reduction Act of 1995 requires us to inform you that:

This information is being collected to allow the BLM to determine if you qualify for a waiver from the payment of \$100 per mining claim or site maintenance fee established in 30 U.S.C. 28f and the implementing regulations at 43 CFR 3830. A response to this request is required in accordance with the statute to obtain your benefit.

BLM would like you to know that you do not have to respond to this, or any other, Federal agency-sponsored information collection unless it displays a currently valid OMB control number.

Public reporting burden for this form is estimated to average 8 minutes (0.133 hours) per response, including time to review instructions, gathering and maintaining data, and completing and reviewing the form. Direct comments regarding this burden estimate, or any other aspect of this form, to the U.S. Department of the Interior, Bureau of Land Management, (1004-0114) Bureau Clearance Officer (WO-630), Mail Stop 401 LS, 1849 C St., N.W., Washington, D.C. 20240.

FOR OFFICIAL USE ONLY

Robert F. Poley Jr.
P.O. BOX 3494
Prescott, AZ 86302
Ph/Fax:928.445.0356

Bureau of Land Management
Federal Minerals and Land
222 North Central Avenue
Phoenix, AZ 85004-2203

July 15th, 2005

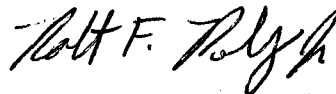
Dear Sirs or Madams:

Re: Maintenance Fee Waiver Certification Filing and
Recordation for 10 Lode Mining Claims

Enclosed is a Maintenance Fee Waiver Certification form
I wish to file and record with your office. There are 8 (eight)
claims in one group and 2 (two) claims in another group, 10
(ten) total Lode Mining Claims. Please examine the completed
form before filing and if anything appears wrong or incorrect
please contact me so I can correct the error before the filing
deadline. Thank you for your help.

Sincerely,

Robert F. Poley Jr.



ARIZONA
STATE OFFICE
PHOENIX, ARIZONA

2005 JUL 18 P 1:52

RECEIVED
BUREAU OF
LAND MANAGEMENT

EXHIBIT "A"

MINING PROPERTY

UNPATENTED LODE MINING CLAIMS

AMC 352567

The following unpatented mining claims which are located in sections 5, 6, and 7, Township 12 North, Range 1 East, Gila and Salt River Base and Meridian, in the Big Bug Mining District, Yavapai County, State of Arizona; all which are recorded in the Office of the County Recorder of said county, the book and pages, location and recordation dates, location, and the BLM serial numbers are as follows:

Name	Yavapai County Book/Page	Location Date	BLM Recording Date	LOCATION	BLM AMC Number
Rude Dog#1	3700/120	9-1-99	10-14-99	SEC.6-T12N-R1E	352569
Rude Dog#2	3700/121	9-1-99	10-14-99	SEC.5&6-T12N-R1E	352570
Rude Dog#4	3700/122	9-1-99	10-14-99	SEC.6-T12N-R1E	352571
Rude Dog#5	3700/123	9-1-99	10-14-99	SEC.6-T12N-R1E	352572
Rude Dog#7	3700/124	9-1-99	10-14-99	SEC.6&7-T12N-R1E	352573
Rude Dog#8	3700/125	9-1-99	10-14-99	SEC.6&7-T12N-R1E	352574
Rude Dog#9	3700/126	9-1-99	10-14-99	SEC.6&7-T12N-R1E	352575
Rude Dog#15	3700/127	9-1-99	10-14-99	SEC.6-T12N-R1E	352576

RECEIVED
BUREAU OF
LAND MANAGEMENT
2004 DEC 27 PM 2:47
STATE OFFICE
PHOENIX, ARIZONA

ENTERED IN COMPUTER
1/6/05 MHL

The above described work and improvements were permitted by an active Plan of Operation approved by the U.S. Forest Service, Bradshaw Ranger District. All hand excavation, cobbing, sorting, consolidation, removal of bulk samples, road repair and brush removal was performed by Robert F. Poley Jr. using hand tools on the contiguous claim group described in Exhibit "A";

That all such work and improvements were performed in the field by Robert F. Poley Jr. and associates;

That all of the above-described work and improvements were performed at the expense of Robert F. Poley Jr. for the benefit of the owner of said claims, for the purpose of complying with the laws of the United States of America pertaining to assessment or annual work. The work is intended to hold the said claims during the annual assessment period ending at noon, September 1st, 2004;

That the contiguous claim group described in Exhibit "A" is currently exempt from having to make mining claim rental payments because they received an approved "Small Miners Exemption from Payment of Rental Fee" from the Bureau Of Land Management;

Dated this 23rd day of December 2004



Robert F. Poley Jr.

This instrument was acknowledged before me this 23rd day of December, 2004 by Robert F. Poley Jr.

In witness Whereof, I have hereunto set my hand and affixed my notarial seal the day and year first above written.


Notary Public

My commission expires:



ARIZONA
STATE OFFICE
PHOENIX, ARIZONA
2004 DEC 27 P 12:47

RECEIVED
BUREAU OF
LAND MANAGEMENT

EXHIBIT "A"

MINING PROPERTY

UNPATENTED LODE MINING CLAIMS

The following unpatented mining claims which are located in section: 4 (Lot 4), Township 17 South, Range 12 East, Gila and Salt River Base and Meridian, in the Pima Mining District, Pima County, State of Arizona; all which are recorded in the Office of the County Recorder of said county, the book and pages, location and recordation dates, location, claim name, along with the BLM serial numbers are as follows:

RECEIVED
BUREAU OF
LAND MANAGEMENT
2004 DEC 27 PM 12:47
ARIZONA
STATE OFFICE
PHOENIX ARIZONA

Claim Name	Pima County Book/Page	Location Date	BLM Recording Date	LOCATION	BLM AMC Number
Rhea Azul #1	11153/567	9-2-99	10-14-99	SEC.4-T17S-R12E	352567
Rhea Azul #2	11153/566	9-2-99	10-14-99	SEC.4-T17S-R12E	352568

All hand excavation, wheelbarrow transport, classification, concentration by sorting, removal of bulk samples, sledging of large rocks and brooming of dirt to exposed mineralized bedrock was performed by Robert F. Poley Jr. and associates using hand tools on the contiguous claim group described in Exhibit "A";

That all such work and improvements were performed in the field by Robert F. Poley Jr. and associates;

That all of the above-described work and improvements were performed at the expense of Robert F. Poley Jr. for the benefit of the owner of said claims, for the purpose of complying with the laws of the United States of America pertaining to assessment or annual work. The work is intended to hold the said claims during the annual assessment period ending at noon, September 1st, 2004;


That the contiguous claim group described in Exhibit "A" is currently exempt from having to make mining claim rental payments because they received an approved "Small Miners Exemption from Payment of Rental Fee" from the Bureau Of Land Management;

Dated this 23rd day of December 2004



Robert F. Poley Jr.

This instrument was acknowledged before me this 23rd day of December, 2004 by Robert F. Poley Jr.

In witness Whereof, I have hereunto set my hand and affixed my notarial seal the day and year first above written.


Notary Public

My commission expires:



10 @ \$5.00 =
\$50.00
CK 1953
C

Robert F. Poley Jr.
P.O. BOX 3494
Prescott, AZ 86302
Ph/Fax: 928.445.0356

Bureau of Land Management
Federal Minerals and Land
222 North Central Avenue
Phoenix, AZ 85004-2203

December 23, 2004

Dear Sirs or Madams:

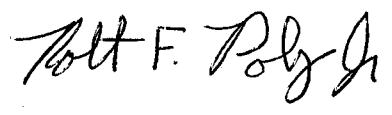
Re: Affidavit of Labor Performed for Unpatented Mining Claims
Request for Filing and Recordation

Enclosed are two Affidavit of Labor and Improvements Made I wish to file and record with your office. There are 8 (Eight) claims in one group and two (2) claims in another, (10) total I wish to file assessment for. The one affidavit has already been filed with the Records Office in Yavapai County. The other affidavit is currently being filed with the Records Office in Pima County. Both claim groups are currently under Small Miners Exemptions. Enclosed is a check for \$50.00 to cover the filing fees for the 10 claims @ \$5.00 each. After recordation please send me back all the original copies of the Affidavit of Labor and Improvements Made. Please send them to the above address. Thank you for your help and have a Happy Holidays.

ARIZONA
STATE OFFICE
PHOENIX, ARIZONA

Sincerely,

Robert F. Poley Jr.



2004 DEC 27 P 12:47

RECEIVED
BUREAU OF
LAND MANAGEMENT

United States Department of the Interior
Bureau of Land Management
 BUSINESS & SUPPORT SVCS DIV
 222 N CENTRAL AVE
 PHOENIX, AZ 85004 -2203
 Phone: (602) 417-9200

Receipt	
No:	1006488

Transaction #: 1042139
Date of Transaction: 12/29/2004

CUSTOMER:	ROBERT F POLEY BOX 3494 PRESCOTT,AZ 86302
------------------	---

LINE #	QTY	DESCRIPTION	REMARKS	UNIT PRICE	TOTAL
1	1.00	LOCATABLE MINERALS / MINING CLAIMS-NOT NEW-UNADJUD,ONE AUTH NO. ONLY / MINING CLAIM MONEY RECEIVED (455) CASES: AMC352569/\$50.00	POL 2004 - 10	- n/a -	50.00
TOTAL:					\$50.00

PAYMENT INFORMATION			
1	AMOUNT:	\$50.00	POSTMARKED: N/A
	TYPE:	CHECK	RECEIVED: 12/27/2004
	CHECK NO:	1953	
	NAME:	POLEY JR., ROBERT BOX 3494 PRESCOTT AZ 86302	

REMARKS

This receipt was generated by the automated BLM Collections and Billing System and is a paper representation of a portion of the official electronic record contained therein.

UNITED STATES
DEPARTMENT OF THE INTERIOR
BUREAU OF LAND MANAGEMENT

RECEIVED
BUREAU OF
LAND MANAGEMENT

149
Amc 352 567

MAINTENANCE FEE WAIVER CERTIFICATION 2004 JUL 28 A 9:30

FORM APPROVED
OMB NO. 1004-0114
Expires: December 31, 2002

SEE INSTRUCTIONS ON REVERSE

- This small miner waiver is filed for the assessment year beginning at noon on September 1, 2004 and ending at noon on September 1, 2005
- The undersigned and all related parties owned ten or fewer mining claims, mill, or tunnel sites located and maintained on Federal lands in the United States of America on September 1, 2004
- The undersigned have performed the assessment work **required by law** for each mining claim listed **prior to filing this waiver** and understand that by filing this form; an affidavit of assessment work **must** be recorded by the December 30th following the filing of this waiver.
- The undersigned understand that if the assessment work obligation has not yet come due under 30 U.S.C. 28 (for those claims in their first assessment year only); a notice of intent to hold reciting this condition **must** be recorded by the December 30th following the filing of this waiver.
- The undersigned understand that mill and tunnel sites may also be listed upon this waiver and be waived from payment of the maintenance fee; and that a notice of intent to hold for these sites is required to be recorded by the December 30th immediately following the filing of this waiver.
- The undersigned understand and acknowledge that pursuant to 43 U.S.C. 1212 and 18 U.S.C. 1001; the filing or recording of a false, fictitious, or fraudulent document with the Bureau of Land Management may result in a fine of up to \$250,000, a prison term not to exceed five years, or both.
- The mining claims, mill or tunnel sites for which this waiver from payment of the maintenance fees is requested are:

CLAIM OR SITE NAME	BLM RECORDATION SERIAL NUMBER
1. Rude Dog # 1	352569
2. Rude Dog # 2	352570
3. Rude Dog # 4	352571
4. Rude Dog # 5	352572
5. Rude Dog # 7	352573
6. Rude Dog # 8	352574
7. Rude Dog # 9	352575
8. Rude Dog # 15	352576
9. Rhea Azul # 1	352567
10. Rhea Azul # 2	352568

The owner(s) (claimants) of the above mining claims and sites are:

Robert Poley Jr.
(Owner's Name - Please Print)
P.O. Box 3494
(Street or P.O. Box)
Prescott AZ 86302
(City) (State) (Zip Code)

Robert Poley Jr.
(Owner's Signature)

(Owner's Name - Please Print)

(Owner's Signature)

(Street or P.O. Box)

(City)

(State)

(Zip Code)

(Owner's Name - Please Print)

(Owner's Signature)

(Street or P.O. Box)

(City)

(State)

(Zip Code)

(Continued on reverse)

ENTERED INTO COMPUTER

9/2/04 AB

(Owner's Name - Please Print)	(Owner's Signature)		
(Street or P.O. Box)	(City)	(State)	(Zip Code)
(Owner's Name - Please Print)	(Owner's Signature)		
(Street or P.O. Box)	(City)	(State)	(Zip Code)
(Owner's Name - Please Print)	(Owner's Signature)		
(Street or P.O. Box)	(City)	(State)	(Zip Code)
(Owner's Name - Please Print)	(Owner's Signature)		
(Street or P.O. Box)	(City)	(State)	(Zip Code)

INSTRUCTIONS

1. This certification is made under the provisions of § 1744 of Title 43 and § 28-28k of Title 30 of the United States Code; and the regulations thereunder (43 CFR Part 3830).
2. The claimant(s) must fill in the dates in paragraph 1 for the beginning and ending of the assessment year for which this waiver is sought.
3. The claimant(s) must fill in the date in paragraph 2 for the beginning of the assessment year for which this waiver is sought.
4. All claim and site names and Bureau of Land Management (BLM) serial numbers must be listed for the mining claims, mill sites, and tunnel sites for which the waiver is sought.
5. All owners of the mining claims, mill sites, and tunnel sites and their addresses must be given.
6. This waiver form must be signed by all the claimants or their designated agent, in original form. If an agent is designated, a notarized designation of agent, signed by all of the claimants with proper address given, must be submitted with this waiver.
7. This form must be filed no later than September 1st for the upcoming assessment year in the BLM State Office where the mining claims or sites are recorded, or the waiver cannot be granted by the BLM. (Example: to obtain a waiver for the assessment year 2000, which begins at noon on September 1, 1999, you must qualify for and file for a waiver no later than September 1, 1999 in the proper BLM State Office).
8. For all mining claims which require assessment work, you must record an affidavit of labor on or before the December 30th immediately following the filing of this waiver. For all other mining claims or sites waived, you must record a notice of intent to hold on or before the December 30th immediately following the filing of this waiver.
9. Mill and tunnel sites may also be listed upon this waiver and be waived from payment of the maintenance fee. A notice of intent to hold for these sites is required to be filed by the December 30th following the filing of this waiver.

NOTICE/BURDEN HOURS STATEMENT

The Privacy Act of 1974, *as amended*, and the regulation in 43 CFR 2.48(d) provide that you be furnished the following information in connection with the information required by this certification of waiver from rental fees.

AUTHORITY: 30 U.S.C. 28-28k; 43 U.S.C. 1201, 1457, 1740, and 1744; and 43 CFR 3830.

PRINCIPLE PURPOSE: This information is to be used to verify that the owner(s) (claimants) of a mining claim has complied with 30 U.S.C. 28f and is entitled to perform assessment work in lieu of paying the maintenance fee for the mining claims listed on this form.

ROUTINE USE: (1) Adjudication of the claimant(s) certification of waiver from paying the maintenance fee otherwise required by 30 U.S.C. 28f. (2) Disclosure may be made to appropriate Federal agencies when location is made within the agency's geographic area of responsibility. (3) Information from the record and/or the record will be transferred to the appropriate Federal, State, or local agency, or a member of the public in response to a specific request for pertinent information. (4) Information may also be provided to the Department of Justice or in a proceeding before a court or adjudicative body; or to Federal, State, local or foreign agencies when needed for enforcement of civil or criminal codes or applicable regulations concerning title rights upon the public land.

EFFECT OF NOT PROVIDING INFORMATION: Disclosure of this information is required by 30 U.S.C. 28f and 43 CFR Part 3830 for those qualified claimants wishing to take the small miner waiver allowed. Failure to supply the information required in this form to support the claimants certification of waiver from payment of the otherwise required maintenance fees will result in the waiver being disallowed and the mining claims subject to forfeiture by BLM under 30 U.S.C. 28i.

The Paperwork Reduction Act of 1995 requires us to inform you that:

This information is being collected to allow the BLM to determine if you qualify for a waiver from the payment of \$100 per mining claim or site maintenance fee established in 30 U.S.C. 28f and the implementing regulations at 43 CFR 3830. A response to this request is required in accordance with the statute to obtain your benefit.

BLM would like you to know that you do not have to respond to this, or any other, Federal agency-sponsored information collection unless it displays a currently valid OMB control number.

Public reporting burden for this form is estimated to average 8 minutes (0.133 hours) per response, including time to review instructions, gathering and maintaining data, and completing and reviewing the form. Direct comments regarding this burden estimate, or any other aspect of this form, to the U.S. Department of the Interior, Bureau of Land Management, (1004-0114) Bureau Clearance Officer (WO-630), Mail Stop 401 LS, 1849 C St., N.W., Washington, D.C. 20240.

FOR OFFICIAL USE ONLY

RECEIVED
BUREAU OF
LAND MANAGEMENT

2004 JUL 28 A 9:10

Robert F. Poley Jr.
P.O. BOX 3494
Prescott, AZ 86302
Ph/Fax: 928.445.0356

ARIZONA
STATE OFFICE
PHOENIX, ARIZONA

Bureau of Land Management
Federal Minerals and Land
222 North Central Avenue
Phoenix, AZ 85004-2203

July 23rd, 2004


Dear Sirs or Madams:

Re: Maintenance Fee Waiver Certification Filing and
Recordation for 10 Lode Mining Claims

Enclosed is a Maintenance Fee Waiver Certification form
I wish to file and record with your office. There are 8 (eight)
claims in one group and 2 (two) claims in another group, 10
(ten) total Lode Mining Claims. Please examine the completed
form before filing and if anything appears wrong or incorrect
please contact me so I can correct the error before the filing
deadline. Thank you for your help.

Sincerely,

Robert F. Poley Jr.



The above described work and improvements were permitted by an active Plan of Operation approved by the U.S. Forest Service, Bradshaw Ranger District. All hand excavation, cobbing, sorting, consolidation, removal of bulk samples, road repair and brush removal was performed by Robert F. Poley Jr. using hand tools on the contiguous claim group described in Exhibit "A";

That all such work and improvements were performed in the field by Robert F. Poley Jr. and associates;

That all of the above-described work and improvements were performed at the expense of Robert F. Poley Jr. for the benefit of the owner of said claims, for the purpose of complying with the laws of the United States of America pertaining to assessment or annual work. The work is intended to hold the said claims during the annual assessment period ending at noon, September 1st, 2003;

That the contiguous claim group described in Exhibit "A" is currently exempt from having to make mining claim rental payments because they received an approved "Small Miners Exemption from Payment of Rental Fee" from the Bureau Of Land Management;

Dated this 29th day of December 2003

Robert F. Poley Jr.
Robert F. Poley Jr.

This instrument was acknowledged before me this 29th day of December, 2003 by Robert F. Poley Jr.

In witness Whereof, I have hereunto set my hand and affixed my notarial seal the day and year first above written.

Brooke M. Shaffer
Notary Public

My commission expires: 8-26-06

ARIZONA
STATE OFFICE
PHOENIX, ARIZONA



OFFICIAL SEAL
BROOKE M. SHAFFER
Notary Public - State of Arizona
YAVAPAI COUNTY
My Comm. Expires August 26, 2006

2003 DEC 30 A 10:00

RECEIVED
BUREAU OF
LAND MANAGEMENT

1/14/04 MSH

EXHIBIT "A"

MINING PROPERTY

UNPATENTED LODE MINING CLAIMS

The following unpatented mining claims which are located in sections 5, 6, and 7, Township 12 North, Range 1 East, Gila and Salt River Base and Meridian, in the Big Bug Mining District, Yavapai County, State of Arizona; all which are recorded in the Office of the County Recorder of said county, the book and pages, location and recordation dates, location, and the BLM serial numbers are as follows:

Name	Yavapai County Book/Page	Location Date	BLM Recording Date	LOCATION	BLM AMC Number
Rude Dog#1	3700/120	9-1-99	10-14-99	SEC.6-T12N-R1E	352569
Rude Dog#2	3700/121	9-1-99	10-14-99	SEC.5&6-T12N-R1E	352570
Rude Dog#4	3700/122	9-1-99	10-14-99	SEC.6-T12N-R1E	352571
Rude Dog#5	3700/123	9-1-99	10-14-99	SEC.6-T12N-R1E	352572
Rude Dog#7	3700/124	9-1-99	10-14-99	SEC.6&7-T12N-R1E	352573
Rude Dog#8	3700/125	9-1-99	10-14-99	SEC.6&7-T12N-R1E	352574
Rude Dog#9	3700/126	9-1-99	10-14-99	SEC.6&7-T12N-R1E	352575
Rude Dog#15	3700/127	9-1-99	10-14-99	SEC.6-T12N-R1E	352576

ARIZONA STATE OFFICE
PHOENIX, ARIZONA

2003 DEC 30 10:00 A

RECEIVED
BUREAU OF
LAND MANAGEMENT

IN COMPLETE

When recorded return to:

Robert F. Poley Jr.
P.O. BOX 3494
Prescott, Arizona 86302

AFFIDAVIT OF LABOR PERFORMED AND IMPROVEMENTS MADE

State of Arizona)
)ss
County of Pima)

Robert F. Poley Jr. being first duly sworn, desposes and says that he is a citizen of the United States of America and more than 18 years of age, residing at 2020 Rockford Drive, Prescott, Arizona 86301. That in his capacity as agent for himself, he is personally acquainted with the contiguous group of mining claims described in exhibit "A", attached hereto and made part hereof, which claims are situated in the Pima Mining District, Pima County, Arizona, the location notices of which are of record in the office of County Recorder of said county at books and pages set forth in Exhibit "A".

That the notices of location of said claims are posted within the following Section, Township, and Range : Section 4, (Lot 4), Township 17 South, Range 12 East, Gila and Salt River Base and Meridian, Pima County, State of Arizona;

That Robert Poley Jr. whose mailing address is P.O. BOX 3494, Prescott, Arizona 86302 is the owner of the above described claims;

That between noon on the 3rd day of September 2002 and noon on the 1st day of September 2003 at least \$2500.00 (Two Thousand Five Hundred Dollars) worth of work and improvements were done and performed upon and for the benefit of each of said claims not including location work of said claims;

That such work and improvements consisted of bulk sampling and exploratory hand trenching, scaling outcrops with bar and breaking large rocks with sledge hammer to expose mineralization. Bedrock was broomed and cleaned to expose mineralization. Work included excavation, wheelbarrow transport, classification, processing the samples sorting, and removal of samples for evaluation. The hand excavated sites were backfilled for the safety of livestock and humans which roam the area.

All hand excavation wheelbarrow transport, classification, concentration by sorting, removal of bulk samples, sledging of large rocks and brooming of dirt to exposed mineralized bedrock was performed by Robert F. Poley Jr. and associates using hand tools on the contiguous claim group described in Exhibit "A";

That all such work and improvements were performed in the field by Robert F. Poley Jr. and associates;

RECEIVED
LAND MANAGEMENT DIVISION
BURIA
PHOENIX, ARIZONA

ENTERED IN COMPUTE

1/14/04 MJA

That all of the above-described work and improvements were performed at the expense of Robert F. Poley Jr. for the benefit of the owner of said claims, for the purpose of complying with the laws of the United States of America pertaining to assessment or annual work. The work is intended to hold the said claims during the annual assessment period ending at noon, September 1st, 2003;

That the contiguous claim group described in Exhibit "A" is currently exempt from having to make mining claim rental payments because they received an approved "Small Miners Exemption from Payment of Rental Fee" from the Bureau Of Land Management;

Dated this 29th day of December 2003

Robert F. Poley Jr.
Robert F. Poley Jr.

This instrument was acknowledged before me this 29th day of December, 2003 by Robert F. Poley Jr.

In witness Whereof, I have hereunto set my hand and affixed my notarial seal the day and year first above written.

Brooke M. Shaffer
Notary Public

My commission expires: 8-26-06



OFFICIAL SEAL
BROOKE M. SHAFFER
Notary Public - State of Arizona
YAVAPAI COUNTY
My Comm. Expires August 26, 2006

ARIZONA
STATE OFFICE
PHOENIX, ARIZONA

2003 DEC 30 A 10:00

RECEIVED
BUREAU OF
LAND MANAGEMENT

RECORDED IN COUNTY

1/14/04 MTT

EXHIBIT "A"

MINING PROPERTY

UNPATENTED LODE MINING CLAIMS

The following unpatented mining claims which are located in section: 4 (Lot 4), Township 17 South, Range 12 East, Gila and Salt River Base and Meridian, in the Pima Mining District, Pima County, State of Arizona; all which are recorded in the Office of the County Recorder of said county, the book and pages, location and recordation dates, location, claim name, along with the BLM serial numbers are as follows:

Claim Name	Pima County Book/Page	Location Date	BLM Recording Date	LOCATION	BLM AMC Number
Rhea Azul #1	11153/567	9-2-99	10-14-99	SEC.4-T17S-R12E	352567
Rhea Azul #2	11153/566	9-2-99	10-14-99	SEC.4-T17S-R12E	352568

ARIZONA
STATE OFFICE
PHOENIX, ARIZONA

2003 DEC 30 A 10:00

RECEIVED
BUREAU OF
LAND MANAGEMENT

ENTERED IN COMPUTER

1/14/04 MCH

Robert F. Poley Jr.
P.O. BOX 3494
Prescott, AZ 86302
Ph/Fax:928.445.0356

Bureau of Land Management
Federal Minerals and Land
222 North Central Avenue
Phoenix, AZ 85004-2203

December 26, 2003

Dear Sirs or Madams:

Re: Affidavit of Labor Performed for Unpatented Mining Claims
Request for Filing and Recordation

Enclosed are two Affidavit of Labor and Improvements Made I wish to file and record with your office. There are 8 (Eight) claims in one group and two (2) claims in another, (10) total I wish to file assessment for. The one affidavit has already been filed with the Recorders Office in Yavapai County. The other affidavit is currently being filed with the Recorders Office in Pima County. Both claim groups are currently under Small Miners Exemptions. Enclosed is a check for \$55.00 to cover the filing fees for the 10 claims @ \$5.00 each and a \$5.00 service fee. After recordation please send me back all the original copies of the Affidavit of Labor and Improvements Made. Please send them to the above address. Thank you for your help and have a Happy Holidays.

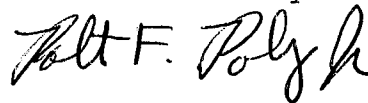
ARIZONA
STATE OFFICE
PHOENIX, ARIZONA

2003 DEC 30 10:00

RECEIVED
BUREAU OF
LAND MANAGEMENT

Sincerely,

Robert F. Poley Jr.



United States Department of the Interior
Bureau of Land Management
 BUSINESS & SUPPORT SVCS DIV
 222 N CENTRAL AVE
 PHOENIX, AZ 85004 -2203
 Phone: (602) 417-9200

Receipt

No: 806039

Transaction #: 836899

Date of Transaction: 12/30/2003

CUSTOMER: ROBERT POLEY
 2020 ROCKFORD DR
 PRESCOTT, AZ 86301

LINE #	QTY	DESCRIPTION	REMARKS	UNIT PRICE	TOTAL
1	1.00	LOCATABLE MINERALS / MINING CLAIMS-NOT NEW-UNADJUD, ONE AUTH NO. ONLY / MINING CLAIM MONEY RECEIVED (455) CASES: AMC352569/\$50.00	POL 2003 (10)	- n/a -	50.00
2	1.00	OVERPAYMENT / OVERPAYMENT OF FEES / OVERPAYMENT OF MORE THAN \$1 (455)		- n/a -	5.00
TOTAL:					\$55.00

PAYMENT INFORMATION

1	AMOUNT: \$55.00	POSTMARKED: 12/29/2003
	TYPE: CHECK	RECEIVED: 12/30/2003
	CHECK NO: 1761	
	NAME: POLEY, ROBERT 2020 ROCKFORD DR PRESCOTT AZ 86301	

REMARKS

This receipt was generated by the automated BLM Collections and Billing System and is a paper representation of a portion of the official electronic record contained therein.

UNITED STATES
DEPARTMENT OF THE INTERIOR
BUREAU OF LAND MANAGEMENT

MAINTENANCE FEE WAIVER CERTIFICATION

SEE INSTRUCTIONS ON REVERSE

309

FORM APPROVED
OMB NO. 1004-0114
Expires: December 31, 2002

AMC 352567

1. This small miner waiver is filed for the assessment year beginning at noon on September 1, 2003 and ending at noon on September 1, 2004.
2. The undersigned and all related parties owned ten or fewer mining claims, mill, or tunnel sites located and maintained on Federal lands in the United States of America on September 1, 2003.
3. The undersigned have performed the assessment work required by law for each mining claim listed prior to filing this waiver and understand that by filing this form; an affidavit of assessment work must be recorded by the December 30th following the filing of this waiver.
4. The undersigned understand that if the assessment work obligation has not yet come due under 30 U.S.C. 28 (for those claims in their first assessment year only); a notice of intent to hold reciting this condition must be recorded by the December 30th following the filing of this waiver.
5. The undersigned understand that mill and tunnel sites may also be listed upon this waiver and be waived from payment of the maintenance fee; and that a notice of intent to hold for these sites is required to be recorded by the December 30th immediately following the filing of this waiver.
6. The undersigned understand and acknowledge that pursuant to 43 U.S.C. 1212 and 18 U.S.C. 1001; the filing or recording of a false, fictitious, or fraudulent document with the Bureau of Land Management may result in a fine of up to \$250,000, a prison term not to exceed five years, or both.
7. The mining claims, mill or tunnel sites for which this waiver from payment of the maintenance fees is requested are:

CLAIM OR SITE NAME	BLM RECORDATION SERIAL NUMBER
1. Rude Dog # 1	352569
2. Rude Dog # 2	352570
3. Rude Dog # 4	352571
4. Rude Dog # 5	352572
5. Rude Dog # 7	352573
6. Rude Dog # 8	352574
7. Rude Dog # 9	352575
8. Rude Dog # 15	352576
9. Rhea Azul # 1	352567
10. Rhea Azul # 2	352568

The owner(s) (claimants) of the above mining claims and sites are:

Robert Polcy Jr.
(Owner's Name - Please Print)

Robert Polcy Jr.
(Owner's Signature)

P.O. Box 3494
(Street or P.O. Box)

Prescott AZ 86302-3494
(City) (State) (Zip Code)

(Owner's Name - Please Print)

(Owner's Signature)

(Street or P.O. Box)

(City) (State) (Zip Code)

(Owner's Name - Please Print)

(Owner's Signature)

(Street or P.O. Box)

(City) (State) (Zip Code)

(Continued on reverse)

ARIZONA STATE OFFICE
PHOENIX, ARIZONA

2003 AUG 29 11:29

RECEIVED
BUREAU OF LAND MANAGEMENT

ENTERED IN COMPUTER

9/5/03 RH

(Owner's Name - Please Print)

(Owner's Signature)

(Street or P.O. Box)

(City)

(State)

(Zip Code)

(Owner's Name - Please Print)

(Owner's Signature)

(Street or P.O. Box)

(City)

(State)

(Zip Code)

(Owner's Name - Please Print)

(Owner's Signature)

(Street or P.O. Box)

(City)

(State)

(Zip Code)

(Owner's Name - Please Print)

(Owner's Signature)

(Street or P.O. Box)

(City)

(State)

(Zip Code)

INSTRUCTIONS

1. This certification is made under the provisions of § 1744 of Title 43 and § 28-28k of Title 30 of the United States Code; and the regulations thereunder (43 CFR Part 3830).
2. The claimant(s) **must** fill in the dates in paragraph 1 for the beginning and ending of the assessment year for which this waiver is sought.
3. The claimant(s) **must** fill in the date in paragraph 2 for the beginning of the assessment year for which this waiver is sought.
4. All claim and site names and Bureau of Land Management (BLM) serial numbers **must** be listed for the mining claims, mill sites, and tunnel sites for which the waiver is sought.
5. All owners of the mining claims, mill sites, and tunnel sites and their addresses **must** be given.
6. This waiver form **must** be signed by all the claimants or their designated agent, in original form. If an agent is designated, a notarized designation of agent, signed by all of the claimants with proper address given, **must** be submitted with this waiver.
7. This form **must** be filed no later than September 1st for the upcoming assessment year in the BLM State Office where the mining claims or sites are recorded, or the waiver cannot be granted by the BLM. (Example: to obtain a waiver for the assessment year 2000, which begins at noon on September 1, 1999, you **must** qualify for and file for a waiver no later than September 1, 1999 in the proper BLM State Office).
8. For all mining claims which require assessment work, you **must** record an affidavit of labor on or before the December 30th immediately following the filing of this waiver. For all other mining claims or sites waived, you **must** record a notice of intent to hold on or before the December 30th immediately following the filing of this waiver.
9. Mill and tunnel sites may also be listed upon this waiver and be waived from payment of the maintenance fee. A notice of intent to hold for these sites is required to be filed by the December 30th following the filing of this waiver.

NOTICE/BURDEN HOURS STATEMENT

The Privacy Act of 1974, *as amended*, and the regulation in 43 CFR 2.48(d) provide that you be furnished the following information in connection with the information required by this certification of waiver from rental fees.

AUTHORITY: 30 U.S.C. 28-28k; 43 U.S.C. 1201, 1457, 1740, and 1744; and 43 CFR 3830.

PRINCIPLE PURPOSE: This information is to be used to verify that the owner(s) (claimants) of a mining claim has complied with 30 U.S.C. 28f and is entitled to perform assessment work in lieu of paying the maintenance fee for the mining claims listed on this form.

ROUTINE USE: (1) Adjudication of the claimant(s) certification of waiver from paying the maintenance fee otherwise required by 30 U.S.C. 28f. (2) Disclosure may be made to appropriate Federal agencies when location is made within the agency's geographic area of responsibility. (3) Information from the record and/or the record will be transferred to the appropriate Federal, State, or local agency, or a member of the public in response to a specific request for pertinent information. (4) Information may also be provided to the Department of Justice or in a proceeding before a court or adjudicative body; or to Federal, State, local or foreign agencies when needed for enforcement of civil or criminal codes or applicable regulations concerning title rights upon the public land.

EFFECT OF NOT PROVIDING INFORMATION: Disclosure of this information is required by 30 U.S.C. 28f and 43 CFR Part 3830 for those qualified claimants wishing to take the small miner waiver allowed. Failure to supply the information required in this form to support the claimants certification of waiver from payment of the otherwise required maintenance fees will result in the waiver being disallowed and the mining claims subject to forfeiture by BLM under 30 U.S.C. 28i.

The Paperwork Reduction Act of 1995 requires us to inform you that:

This information is being collected to allow the BLM to determine if you qualify for a waiver from the payment of \$100 per mining claim or site maintenance fee established in 30 U.S.C. 28f and the implementing regulations at 43 CFR 3830. A response to this request is required in accordance with the statute to obtain your benefit.

BLM would like you to know that you do not have to respond to this, or any other, Federal agency-sponsored information collection unless it displays a currently valid OMB control number.

Public reporting burden for this form is estimated to average 8 minutes (0.133 hours) per response, including time to review instructions, gathering and maintaining data, and completing and reviewing the form. Direct comments regarding this burden estimate, or any other aspect of this form, to the U.S. Department of the Interior, Bureau of Land Management, (1004-0114) Bureau Clearance Officer (WO-630), Mail Stop 401 LS, 1849 C St., N.W., Washington, D.C. 20240.

FOR OFFICIAL USE ONLY

Robert F. Poley Jr.
P.O. BOX 3494
Prescott, AZ 86302
Ph/Fax:928.445.0356

Bureau of Land Management
Federal Minerals and Land
222 North Central Avenue
Phoenix, AZ 85004-2203

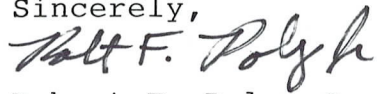
August 26th, 2003

Dear Sirs or Madams:

Re: Maintenance Fee Waiver Certification Filing and
Recordation for 10 Lode Mining Claims

Enclosed is a Maintenance Fee Waiver Certification form
I wish to file and record with your office. There are 8 (eight)
claims in one group and 2 (two) claims in another group, 10
(ten) total Lode Mining Claims. Please examine the completed
form before filing and if anything appears wrong or incorrect
please contact me so I can correct the error before the filing
deadline. Thank you for your help.

Sincerely,



Robert F. Poley Jr.

ARIZONA
STATE OFFICE
PHOENIX, ARIZONA
RECEIVED
BUREAU OF
LAND MANAGEMENT
2003 AUG 27 A 11: 29

Authorized Date 03/25/2004

Instructions to Accounts NO ADDITIONAL SERVICE CHARGE FOR FILING POL. REFUND
AUTHORIZED AMC352567 RECEIPT #806039. MH

Login ID 1440

Entry Date 03/25/2004

Total Amount \$5.00

United States Department of the Interior
Bureau of Land Management
 BUSINESS & SUPPORT SVCS DIV
 222 N CENTRAL AVE
 PHOENIX, AZ 85004 -2203
 Phone: (602) 417-9200

Receipt

No: 806039

Transaction #: 836899
Date of Transaction: 12/30/2003

CUSTOMER: ROBERT POLEY
 2020 ROCKFORD DR
 PRESCOTT, AZ 86301

LINE #	QTY	DESCRIPTION	REMARKS	UNIT PRICE	TOTAL
1	1.00	LOCATABLE MINERALS / MINING CLAIMS-NOT NEW-UNADJUD, ONE AUTH NO. ONLY / MINING CLAIM MONEY RECEIVED (455) CASES: AMC352569/\$50.00	POL 2003 (10)	- n/a -	50.00
2	1.00	OVERPAYMENT / OVERPAYMENT OF FEES / OVERPAYMENT OF MORE THAN \$1 (455)		- n/a -	5.00
TOTAL:					\$55.00

PAYMENT INFORMATION

1	AMOUNT: \$55.00	POSTMARKED: 12/29/2003
	TYPE: CHECK	RECEIVED: 12/30/2003
	CHECK NO: 1761	
	NAME: POLEY, ROBERT 2020 ROCKFORD DR PRESCOTT AZ 86301	

REMARKS

This receipt was generated by the automated BLM Collections and Billing System and is a paper representation of a portion of the official electronic record contained therein.

EXHIBIT "A"

MINING PROPERTY

UNPATENTED LODE MINING CLAIMS

The following unpatented mining claims which are located in section: 4 (Lot 4), Township 17 South, Range 12 East, Gila and Salt River Base and Meridian, in the Pima Mining District, Pima County, State of Arizona; all which are recorded in the Office of the County Recorder of said county, the book and pages, location and recordation dates, location, claim name, along with the BLM serial numbers are as follows:

Claim Name	Pima County Book/Page	Location Date	BLM Recording Date	LOCATION	BLM AMC Number
Rhea Azul #1	11153/567	9-2-99	10-14-99	SEC.4-T17S-R12E	352567
Rhea Azul #2	11153/566	9-2-99	10-14-99	SEC.4-T17S-R12E	352568

ARIZONA
STATE OFFICE
PHOENIX, ARIZONA

2003 DEC 30 A 10:00

RECEIVED
BUREAU OF
LAND MANAGEMENT

Copy from disc -

EXHIBIT "A"

MINING PROPERTY

UNPATENTED LODE MINING CLAIMS

The following unpatented mining claims which are located in sections 5, 6, and 7, Township 12 North, Range 1 East, Gila and Salt River Base and Meridian, in the Big Bug Mining District, Yavapai County, State of Arizona; all which are recorded in the Office of the County Recorder of said county, the book and pages, location and recordation dates, location, and the BLM serial numbers are as follows:

Name	Yavapai County Book/Page	Location Date	BLM Recording Date	LOCATION	BLM AMC Number
Rude Dog#1	3700/120	9-1-99	10-14-99	SEC.6-T12N-R1E	352569
Rude Dog#2	3700/121	9-1-99	10-14-99	SEC.5&6-T12N-R1E	352570
Rude Dog#4	3700/122	9-1-99	10-14-99	SEC.6-T12N-R1E	352571
Rude Dog#5	3700/123	9-1-99	10-14-99	SEC.6-T12N-R1E	352572
Rude Dog#7	3700/124	9-1-99	10-14-99	SEC.6&7-T12N-R1E	352573
Rude Dog#8	3700/125	9-1-99	10-14-99	SEC.6&7-T12N-R1E	352574
Rude Dog#9	3700/126	9-1-99	10-14-99	SEC.6&7-T12N-R1E	352575
Rude Dog#15	3700/127	9-1-99	10-14-99	SEC.6-T12N-R1E	352576

RECEIVED
BUREAU OF
LAND MANAGEMENT
2003 DEC 30 A 10:00
ARIZONA
STATE OFFICE
PHOENIX, ARIZONA

When recorded return to:

Robert F. Poley Jr.
P.O. BOX 3494
Prescott, Arizona 86302

AFFIDAVIT OF LABOR PERFORMED AND IMPROVEMENTS MADE

State of Arizona)
)ss
County of Pima)

Robert F. Poley Jr. being first duly sworn, desposes and says that he is a citizen of the United States of America and more than 18 years of age, residing at 2020 Rockford Drive, Prescott, Arizona 86301. That in his capacity as agent for himself, he is personally acquainted with the contiguous group of mining claims described in exhibit "A", attached hereto and made part hereof, which claims are situated in the Pima Mining District, Pima County, Arizona, the location notices of which are of record in the office of County Recorder of said county at books and pages set forth in Exhibit "A".

That the notices of location of said claims are posted within the following Section, Township, and Range : Section 4, (Lot 4), Township 17 South, Range 12 East, Gila and Salt River Base and Meridian, Pima County, State of Arizona;

That Robert Poley Jr. whose mailing address is P.O. BOX 3494, Prescott, Arizona 86302 is the owner of the above described claims;

That between noon on the 3rd day of September 2002 and noon on the 1st day of September 2003 at least \$2500.00 (Two Thousand Five Hundred Dollars) worth of work and improvements were done and performed upon and for the benefit of each of said claims not including location work of said claims;

That such work and improvements consisted of bulk sampling and exploratory hand trenching, scaling outcrops with bar and breaking large rocks with sledge hammer to expose mineralization. Bedrock was broomed and cleaned to expose mineralization. Work included excavation, wheelbarrow transport, classification, processing the samples sorting, and removal of samples for evaluation. The hand excavated sites were backfilled for the safety of livestock and humans which roam the area. All hand excavation, wheelbarrow transport, classification, concentration by sorting, removal of bulk samples, sledging of large rocks and brooming of dirt to exposed mineralized bedrock was performed by Robert F. Poley Jr. and associates using hand tools on the contiguous claim group described in Exhibit "A".

That all such work and improvements were performed in the field by Robert F. Poley Jr. and associates;

RECEIVED

That all of the above-described work and improvements were performed at the expense of Robert F. Poley Jr. for the benefit of the owner of said claims, for the purpose of complying with the laws of the United States of America pertaining to assessment or annual work. The work is intended to hold the said claims during the annual assessment period ending at noon, September 1st, 2003;


That the contiguous claim group described in Exhibit "A" is currently exempt from having to make mining claim rental payments because they received an approved "Small Miners Exemption from Payment of Rental Fee" from the Bureau Of Land Management;

Dated this 29th day of December 2003



Robert F. Poley Jr.

This instrument was acknowledged before me this 29th day of December, 2003 by Robert F. Poley Jr.

In witness Whereof, I have hereunto set my hand and affixed my notarial seal the day and year first above written.


Notary Public

My commission expires: 8-26-06



RECEIVED
BUREAU OF
LAND MANAGEMENT
2003 DEC 30 A 10:00
ARIZONA
STATE OFFICE
PHOENIX, ARIZONA

The above described work and improvements were permitted by an active Plan of Operation approved by the U.S. Forest Service, Bradshaw Ranger District. All hand excavation, cobbing, sorting, consolidation, removal of bulk samples, road repair and brush removal was performed by Robert F. Poley Jr. using hand tools on the contiguous claim group described in Exhibit "A";

That all such work and improvements were performed in the field by Robert F. Poley Jr. and associates;

That all of the above-described work and improvements were performed at the expense of Robert F. Poley Jr. for the benefit of the owner of said claims, for the purpose of complying with the laws of the United States of America pertaining to assessment or annual work. The work is intended to hold the said claims during the annual assessment period ending at noon, September 1st, 2003;


That the contiguous claim group described in Exhibit "A" is currently exempt from having to make mining claim rental payments because they received an approved "Small Miners Exemption from Payment of Rental Fee" from the Bureau Of Land Management;

Dated this 29th day of December 2003


Robert F. Poley Jr.

This instrument was acknowledged before me this 29th day of December, 2003 by Robert F. Poley Jr.

In witness Whereof, I have hereunto set my hand and affixed my notarial seal the day and year first above written.


Notary Public

My commission expires: 8-26-06

ARIZONA
STATE OFFICE
PHOENIX, ARIZONA



OFFICIAL SEAL
BROOKE M. SHAFFER
Notary Public - State of Arizona
YAVAPAI COUNTY
My Comm. Expires August 26, 2006

2003 DEC 30 A 10:00

RECEIVED
BUREAU OF
LAND MANAGEMENT

Robert F. Poley Jr.
P.O. BOX 3494
Prescott, AZ 86302
Ph/Fax:928.445.0356

Bureau of Land Management
Federal Minerals and Land
222 North Central Avenue
Phoenix, AZ 85004-2203

December 26, 2003

Dear Sirs or Madams:

Re: Affidavit of Labor Performed for Unpatented Mining Claims
Request for Filing and Recordation

Enclosed are two Affidavit of Labor and Improvements Made I wish to file and record with your office. There are 8 (Eight) claims in one group and two (2) claims in another, (10) total I wish to file assessment for. The one affidavit has already been filed with the Recorders Office in Yavapai County. The other affidavit is currently being filed with the Recorders Office in Pima County. Both claim groups are currently under Small Miners Exemptions. Enclosed is a check for \$55.00 to cover the filing fees for the 10 claims @ \$5.00 each and a \$5.00 service fee. After recordation please send me back all the original copies of the Affidavit of Labor and Improvements Made. Please send them to the above address. Thank you for your help and have a Happy Holidays.

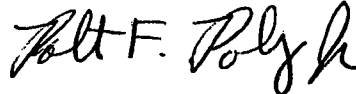
ARIZONA
STATE OFFICE
PHOENIX, ARIZONA

2003 DEC 30 A 10:00

RECEIVED
BUREAU OF
LAND MANAGEMENT

Sincerely,

Robert F. Poley Jr.



**United States Department of the Interior
Bureau of Land Management
BUSINESS & SUPPORT SVCS DIV
222 N CENTRAL AVE
PHOENIX, AZ 85004 -2203
Phone: (602) 417-9200**

Receipt
No: 806039

**Transaction #: 836899
Date of Transaction: 12/30/2003**

**CUSTOMER: ROBERT POLEY
2020 ROCKFORD DR
PRESCOTT, AZ 86301**

LINE #	QTY	DESCRIPTION	REMARKS	UNIT PRICE	TOTAL
1	1.00	LOCATABLE MINERALS / MINING CLAIMS-NOT NEW-UNADJUD, ONE AUTH NO. ONLY / MINING CLAIM MONEY RECEIVED (455) CASES: AMC352569/\$50.00	POL 2003 (10)	- n/a -	50.00
2	1.00	OVERPAYMENT / OVERPAYMENT OF FEES / OVERPAYMENT OF MORE THAN \$1 (455)		- n/a -	5.00
TOTAL:					\$55.00

PAYMENT INFORMATION									
1	<table border="0"> <tr> <td>AMOUNT: \$55.00</td> <td>POSTMARKED: 12/29/2003</td> </tr> <tr> <td>TYPE: CHECK</td> <td>RECEIVED: 12/30/2003</td> </tr> <tr> <td>CHECK NO: 1761</td> <td></td> </tr> <tr> <td>NAME: POLEY, ROBERT 2020 ROCKFORD DR PRESCOTT AZ 86301</td> <td></td> </tr> </table>	AMOUNT: \$55.00	POSTMARKED: 12/29/2003	TYPE: CHECK	RECEIVED: 12/30/2003	CHECK NO: 1761		NAME: POLEY, ROBERT 2020 ROCKFORD DR PRESCOTT AZ 86301	
AMOUNT: \$55.00	POSTMARKED: 12/29/2003								
TYPE: CHECK	RECEIVED: 12/30/2003								
CHECK NO: 1761									
NAME: POLEY, ROBERT 2020 ROCKFORD DR PRESCOTT AZ 86301									

REMARKS

This receipt was generated by the automated BLM Collections and Billing System and is a paper representation of a portion of the official electronic record contained therein.

Robert F. Poley Jr.
P.O. BOX 3494
Prescott, AZ 86302
Ph/Fax:928.445.0356

Bureau of Land Management
Federal Minerals and Land
222 North Central Avenue
Phoenix, AZ 85004-2203

December 23, 2002

Dear Sirs or Madams:

Re: Affidavit of Labor Performed for Unpatented Mining Claims
Request for Filing and Recordation

Enclosed are two Affidavit of Labor and Improvements Made I wish to file and record with your office. There are 8 (Eight) claims in one group and two (2) claims in another, (10) total I wish to file assessment for. The one affidavit has already been filed with the Records Office in Yavapai County. The other affidavit is currently being filed with the Records Office in Pima County. Both claim groups are currently under Small Miners Exemptions. Enclosed is a check for \$55.00 to cover the filing fees for the 10 claims @ \$5.00 each and a \$5.00 service fee. After recordation please send me back all the original copies of the Affidavit of Labor and Improvements Made. Please send them to the above address. Thank you for your help and have a Happy Holidays.

Sincerely,

Robert F. Poley Jr.

EXHIBIT "A"

MINING PROPERTY

UNPATENTED LODE MINING CLAIMS

The following unpatented mining claims which are located in section: 4 (Lot 4), Township 17 South, Range 12 East, Gila and Salt River Base and Meridian, in the Pima Mining District, Pima County, State of Arizona; all which are recorded in the Office of the County Recorder of said county, the book and pages, location and recordation dates, location, claim name, along with the BLM serial numbers are as follows:

Claim Name	Pima County Book/Page	Location Date	BLM Recording Date	LOCATION	BLM AMC Number
Rhea Azul #1	11153/567	9-2-99	10-14-99	SEC.4-T17S-R12E	352567
Rhea Azul #2	11153/566	9-2-99	10-14-99	SEC.4-T17S-R12E	352568

The above described work and improvements were permitted by an active Plan of Operation approved by the U.S. Forest Service, Bradshaw Ranger District. All hand excavation, cobbing, sorting, consolidation, removal of bulk samples, road repair and brush removal was performed by Robert F. Poley Jr. using hand tools on the contiguous claim group described in Exhibit "A";

That all such work and improvements were performed in the field by Robert F. Poley Jr. and associates;

That all of the above-described work and improvements were performed at the expense of Robert F. Poley Jr. for the benefit of the owner of said claims, for the purpose of complying with the laws of the United States of America pertaining to assessment or annual work. The work is intended to hold the said claims during the annual assessment period ending at noon, September 1st, 2002;

That the contiguous claim group described in Exhibit "A" is currently exempt from having to make mining claim rental payments because they received an approved "Small Miners Exemption from Payment of Rental Fee" from the Bureau Of Land Management;

Dated this 24th day of December 2002



Robert F. Poley Jr.

This instrument was acknowledged before me this 24th day of December, 2002 by Robert F. Poley Jr.

In witness Whereof, I have hereunto set my hand and affixed my notarial seal the day and year first above written.


Notary Public

My commission expires: 8-26-06



OFFICIAL SEAL
BROOKE M. SHAFFER
Notary Public - State of Arizona
YAVAPAI COUNTY
My Comm. Expires August 26, 2006

EXHIBIT "A"

MINING PROPERTY

UNPATENTED LODE MINING CLAIMS

The following unpatented mining claims which are located in sections 5, 6, and 7, Township 12 North, Range 1 East, Gila and Salt River Base and Meridian, in the Big Bug Mining District, Yavapai County, State of Arizona; all which are recorded in the Office of the County Recorder of said county, the book and pages, location and recordation dates, location, and the BLM serial numbers are as follows:

Name	Yavapai County Book/Page	Location Date	BLM Recording Date	LOCATION	BLM AMC Number
Rude Dog#1	3700/120	9-1-99	10-14-99	SEC.6-T12N-R1E	352569
Rude Dog#2	3700/121	9-1-99	10-14-99	SEC.5&6-T12N-R1E	352570
Rude Dog#4	3700/122	9-1-99	10-14-99	SEC.6-T12N-R1E	352571
Rude Dog#5	3700/123	9-1-99	10-14-99	SEC.6-T12N-R1E	352572
Rude Dog#7	3700/124	9-1-99	10-14-99	SEC.6&7-T12N-R1E	352573
Rude Dog#8	3700/125	9-1-99	10-14-99	SEC.6&7-T12N-R1E	352574
Rude Dog#9	3700/126	9-1-99	10-14-99	SEC.6&7-T12N-R1E	352575
Rude Dog#15	3700/127	9-1-99	10-14-99	SEC.6-T12N-R1E	352576

That all of the above-described work and improvements were performed at the expense of Robert F. Poley Jr. for the benefit of the owner of said claims, for the purpose of complying with the laws of the United States of America pertaining to assessment or annual work. The work is intended to hold the said claims during the annual assessment period ending at noon, September 1st, 2002;


That the contiguous claim group described in Exhibit "A" is currently exempt from having to make mining claim rental payments because they received an approved "Small Miners Exemption from Payment of Rental Fee" from the Bureau Of Land Management;

Dated this 24th day of December 2002



Robert F. Poley Jr.

This instrument was acknowledged before me this 24th day of December, 2002 by Robert F. Poley Jr.

In witness Whereof, I have hereunto set my hand and affixed my notarial seal the day and year first above written.


Notary Public

My commission expires: 8-26-06



United States Department of the Interior
 Bureau of Land Management
 BUSINESS & SUPPORT SVCS DIV
 222 N CENTRAL AVE
 PHOENIX, AZ 85004 -2203
 Phone: (602) 417-9200

Receipt	
No:	612755

Transaction #: 638942	
Date of Transaction: 12/27/2002	
CUSTOMER:	ROBERT F POLEY BOX 3494 PRESCOTT,AZ 86302

LINE #	QTY	DESCRIPTION	REMARKS	UNIT PRICE	TOTAL
1	1.00	LOCATABLE MINERALS / MINING CLAIMS-NOT NEW-UNADJUD,ONE AUTH NO. ONLY / MINING CLAIM MONEY RECEIVED (455) CASES: AMC352567/\$55.00	POL 2002 (12)	- n/a -	55.00
TOTAL:					\$55.00

PAYMENT INFORMATION			
1	AMOUNT:	\$55.00	POSTMARKED: 12/24/2002
	TYPE:	CHECK	RECEIVED: 12/26/2002
	CHECK NO:	1599	
	NAME:	POLEY JR., ROBERT BOX 3494 PRESCOTT AZ 86302	

REMARKS

This receipt was generated by the automated BLM Collections and Billing System and is a paper representation of a portion of the official electronic record contained therein.

Authorized Date 01/16/2003

Instructions to Accounts NO SERVICE FEE FOR FILING POL. \$5 REFUND AUTHORIZED.
RECEIPT #612755. AMC 352567.

Login ID 1440

Entry Date 01/16/2003

Total Amount \$5.00

352567

083

Form 3830-2
(January 2000)

UNITED STATES
DEPARTMENT OF THE INTERIOR
BUREAU OF LAND MANAGEMENT

MAINTENANCE FEE WAIVER CERTIFICATION

FORM APPROVED
OMB NO. 1004-0114
Expires: December 31, 2002

SEE INSTRUCTIONS ON REVERSE

- This small miner waiver is filed for the assessment year beginning at noon on September 1, 2002 and ending at noon on September 1, 2003.
- The undersigned and all related parties owned ten or fewer mining claims, mill, or tunnel sites located and maintained on Federal lands in the United States of America on September 1, 2002.
- The undersigned have performed the assessment work **required by law** for each mining claim listed **prior to filing this waiver** and understand that by filing this form; an affidavit of assessment work **must** be recorded by the December 30th following the filing of this waiver.
- The undersigned understand that if the assessment work obligation has not yet come due under 30 U.S.C. 28 (for those claims in their first assessment year only); a notice of intent to hold reciting this condition **must** be recorded by the December 30th following the filing of this waiver.
- The undersigned understand that mill and tunnel sites may also be listed upon this waiver and be waived from payment of the maintenance fee; and that a notice of intent to hold for these sites is required to be recorded by the December 30th immediately following the filing of this waiver.
- The undersigned understand and acknowledge that pursuant to 43 U.S.C. 1212 and 18 U.S.C. 1001; the filing or recording of a false, fictitious, or fraudulent document with the Bureau of Land Management may result in a fine of up to \$250,000, a prison term not to exceed five years, or both.
- The mining claims, mill or tunnel sites for which this waiver from payment of the maintenance fees is requested are:

CLAIM OR SITE NAME	BLM RECORDATION SERIAL NUMBER
1. Rude Dog #1	352569
2. Rude Dog #2	352570
3. Rude Dog #4	352571
4. Rude Dog #5	352572
5. Rude Dog #7	352573
6. Rude Dog #8	352574
7. Rude Dog #9	352575
8. Rude Dog #15	352576
9. Rhea Azul #1	352567
10. Rhea Azul #2	352568

The owner(s) (claimants) of the above mining claims and sites are:

Robert Poley Jr.
(Owner's Name - Please Print)

Robert Poley Jr.
(Owner's Signature)

P.O. Box 3494
(Street or P.O. Box)

Prescott AZ 86302-3494
(City) (State) (Zip Code)

(Owner's Name - Please Print)

(Owner's Signature)

(Street or P.O. Box)

(City) (State) (Zip Code)

(Owner's Name - Please Print)

(Owner's Signature)

(Street or P.O. Box)

(City) (State) (Zip Code)

RECEIVED
BUREAU OF
LAND MANAGEMENT
2002 JUL 24 A 9:56
ARIZONA
STATE OFFICE
PHOENIX, ARIZONA

ENTERED INTO COMPUTER

WB 7/24/02

(Owner's Name - Please Print)

(Owner's Signature)

(Street or P.O. Box)

(City)

(State)

(Zip Code)

(Owner's Name - Please Print)

(Owner's Signature)

(Street or P.O. Box)

(City)

(State)

(Zip Code)

(Owner's Name - Please Print)

(Owner's Signature)

(Street or P.O. Box)

(City)

(State)

(Zip Code)

(Owner's Name - Please Print)

(Owner's Signature)

(Street or P.O. Box)

(City)

(State)

(Zip Code)

INSTRUCTIONS

1. This certification is made under the provisions of § 1744 of Title 43 and § 28-28k of Title 30 of the United States Code; and the regulations thereunder (43 CFR Part 3830).
2. The claimant(s) must fill in the dates in paragraph 1 for the beginning and ending of the assessment year for which this waiver is sought.
3. The claimant(s) must fill in the date in paragraph 2 for the beginning of the assessment year for which this waiver is sought.
4. All claim and site names, and Bureau of Land Management (BLM) serial numbers must be listed for the mining claims, mill sites, and tunnel sites for which the waiver is sought.
5. All owners of the mining claims, mill sites, and tunnel sites and their addresses must be given.
6. This waiver form must be signed by all the claimants or their designated agent, in original form. If an agent is designated, a notarized designation of agent, signed by all of the claimants with proper address given, must be submitted with this waiver.

7. This form **must** be filed no later than September 1st for the upcoming assessment year in the BLM State Office where the mining claims or sites are recorded, or the waiver cannot be granted by the BLM. (Example: to obtain a waiver for the assessment year 2000, which begins at noon on September 1, 1999, you **must** qualify for and file for a waiver no later than September 1, 1999 in the proper BLM State Office).
8. For all mining claims which require assessment work, you **must** record an affidavit of labor on or before the December 30th immediately following the filing of this waiver. For all other mining claims or sites waived, you **must** record a notice of intent to hold on or before the December 30th immediately following the filing of this waiver.
9. Mill and tunnel sites may also be listed upon this waiver and be waived from payment of the maintenance fee. A notice of intent to hold for these sites is required to be filed by the December 30th following the filing of this waiver.

NOTICE/BURDEN HOURS STATEMENT

The Privacy Act of 1974, as amended, and the regulation in 43 CFR 2.48(d) provide that you be furnished the following information in connection with the information required by this certification of waiver from rental fees.

AUTHORITY: 30 U.S.C. 28-28k; 43 U.S.C. 1201, 1457, 1740, and 1744; and 43 CFR 3830.

PRINCIPLE PURPOSE: This information is to be used to verify that the owner(s) (claimants) of a mining claim has complied with 30 U.S.C. 28f and is entitled to perform assessment work in lieu of paying the maintenance fee for the mining claims listed on this form.

ROUTINE USE: (1) Adjudication of the claimant(s) certification of waiver from paying the maintenance fee otherwise required by 30 U.S.C. 28f. (2) Disclosure may be made to appropriate Federal agencies when location is made within the agency's geographic area of responsibility. (3) Information from the record and/or the record will be transferred to the appropriate Federal, State, or local agency, or a member of the public in response to a specific request for pertinent information. (4) Information may also be provided to the Department of Justice or in a proceeding before a court or adjudicative body; or to Federal, State, local or foreign agencies when needed for enforcement of civil or criminal codes or applicable regulations concerning title rights upon the public land.

EFFECT OF NOT PROVIDING INFORMATION: Disclosure of this information is required by 30 U.S.C. 28f and 43 CFR Part 3830 for those qualified claimants wishing to take the small miner waiver allowed. Failure to supply the information required in this form to support the claimants certification of waiver from payment of the otherwise required maintenance fees will result in the waiver being disallowed and the mining claims subject to forfeiture by BLM under 30 U.S.C. 28i.

The Paperwork Reduction Act of 1995 requires us to inform you that:

This information is being collected to allow the BLM to determine if you qualify for a waiver from the payment of \$100 per mining claim or site maintenance fee established in 30 U.S.C. 28f and the implementing regulations at 43 CFR 3830. A response to this request is required in accordance with the statute to obtain your benefit.

BLM would like you to know that you do not have to respond to this, or any other, Federal agency-sponsored information collection unless it displays a currently valid OMB control number.

Public reporting burden for this form is estimated to average 8 minutes (0.133 hours) per response, including time to review instructions, gathering and maintaining data, and completing and reviewing the form. Direct comments regarding this burden estimate, or any other aspect of this form, to the U.S. Department of the Interior, Bureau of Land Management, (1004-0114) Bureau Clearance Officer (WO-630), Mail Stop 401 LS, 1849 C St., N.W., Washington, D.C. 20240.

FOR OFFICIAL USE ONLY

Robert F. Poley Jr.
P.O. BOX 3494
Prescott, AZ 86302
Ph/Fax:928.445.0356

Bureau of Land Management
Federal Minerals and Land
222 North Central Avenue
Phoenix, AZ 85004-2203

July 23rd, 2002

Dear Sirs or Madams:

Re: Maintenance Fee Waiver Certification Filing and
Recordation for 10 Lode Mining Claims

Enclosed is a Maintenance Fee Waiver Certification form
I wish to file and record with your office. There are 8 (eight)
claims in one group and 2 (two) claims in another group, 10
(ten) total Lode Mining Claims. Please examine the completed
form before filing and if anything appears wrong or incorrect
please contact me so I can correct the error before the filing
deadline. Thank you for your help.

Sincerely,

Robert F. Poley Jr.




ARIZONA
STATE OFFICE
PHOENIX, ARIZONA

2002 JUL 24 A 9:56

RECEIVED
BUREAU OF
LAND MANAGEMENT

Robert Poley Jr.
P.O. Box 3494
Prescott, AZ 86302

CERTIFIED MAIL



7001 0360 0001 8784 0120



9264



85004

U.S. POSTAGE
PAID
PRESCOTT, AZ
86302
JUL 23, 2002
AMOUNT

\$4.42
00052099-2

LAND MANAGEMENT

2002 JUL 24 A 9:56

ARIZONA
STATE OFFICE
PHOENIX, ARIZONA

BUREAU of Land Management
Federal Minerals and Land
ZZZ North Central Ave.
Phoenix, AZ 85004-ZZ03

RETURN RECEIPT
REQUESTED

85004+2203 12



PLACE STICKER AT TOP OF ENVELOPE TO THE RIGHT
OF THE RETURN ADDRESS. FOLD AT DOTTED LINE

3800(957)AB
AMC 35267

JUL 29 2002


Mr. Robert Poley Jr.
P.O. Box 3494
Prescott, AZ 86302

Dear Mr. Poley,

We have received your maintenance fee waiver certification. Everything is in order and the waiver has been recorded and filed in the case file. Enclosed for your records is a copy of the document which has been date stamped by our office.

Reminder: Be sure to file your Affidavit of Performance of Annual Work (POL), which is due on or before December 30, 2002 for the 2002 assessment year. A \$5.00 service fee is required to file your POL.

If you have any further questions regarding your claims, please contact me at 602-417-9334.



Amy F. Bunda
Land Law Examiner

United States Department of the Interior
Bureau of Land Management
 BUSINESS & SUPPORT SVCS DIV
 222 N CENTRAL AVE
 PHOENIX, AZ 85004 -2203
 Phone: (602) 417-9200

Receipt	
No:	426193

Transaction #: 446924
Date of Transaction: 01/02/2002

CUSTOMER: ROBERT F POLEY
 BOX 3494
 PRESCOTT, AZ 86302

LINE #	QTY	COMMODITY / SUBJECT / ACTION / PRODUCT	REMARKS	UNIT PRICE	TOTAL
1	1.00	LOCATABLE MINERALS / MINING CLAIMS-NOT NEW-UNADJUD, ONE AUTH NO. ONLY / MINING CLAIM MONEY RECEIVED (455)	POL (10)	- n/a -	\$50.00
TOTAL:					\$50.00

PAYMENT INFORMATION			
1	AMOUNT:	\$50.00	POSTMARKED: N/A
	TYPE:	CHECK	RECEIVED: 01/02/2002
	CHECK NO:	1468	
	NAME:	POLEY, ROBERT F 2020 ROCKFORD DR. PRESCOTT AZ 86301	

REMARKS

OFFICIAL FOLLOW UP RECEIPT FOR ACC. ADVICE # 2532153

CASE SERIAL NUMBER INFORMATION		
TRNS #	LINE #	CASES
446924	1	AMC352569/\$50.00

This receipt was generated by the automated BLM Collections and Billings System and is a paper representation of a portion of the official electronic record contained therein.

UNITED STATES
DEPARTMENT OF THE INTERIOR
BUREAU OF LAND MANAGEMENT

RECEIPT AND ACCOUNTING ADVICE

NO. 2532153

Subject: PROOF OF LABOR (10) cd/12/21/01

Applicant: ROBERT POLEY JR
2020 ROCKFORD DR
PRESCOTT AZ 86301

Remitter: CK 1468
\$50.00

Assignor:

LEASE MANAGEMENT DATA NEW UPDATE PAYMENT

ORIGINAL SERIAL NO.	ASG.	TYPE	ST.	CTY.	FUND SYMBOL	ACRES/UNITS	RATE
AMC 352569 et al							

AMOUNT	ANV. DATE	EXP. DATE	BILL CYC.	S/C	DISTRICT	NEXT BILL	MISC. DATA	U of M	ACTUAL UNITS

ASSIGNMENT SERIAL NO.	ASG.	TYPE	ST.	CTY.	FUND SYMBOL	ACRES/UNITS	RATE

AMOUNT	ANV. DATE	EXP. DATE	BILL CYC.	S/C	DISTRICT	NEXT BILL	MISC. DATA	U of M	ACTUAL UNITS

APPLY REMITTANCE			
ACTION	FUND SYMBOL	CTY.	AMOUNT
FILING FEE			
RENTAL			
UNEARNED			
REFUND			
TOTAL			
AMOUNT DUE			

Remarks: TEMPORARY RECEIPT. OFFICIAL RECEIPT WILL BE ISSUED AFTER COMPUTER SYSTEMS ARE REACTIVATED

CK#1468
\$50.00

BY: _____ DATE: _____

Lease in Escrow?
 KGS? Of Interest?
 Auto Escalates? Operating Rights?
 Auto Renew? Operator
 Bond Filed?

FOR MMS USE ONLY

BILLEE	FOREST REFUGE
NUMBER	
OCS SECTION	
CODE	

ROBERT POLEY, JR.
2020 Rockford Dr.
Prescott, AZ 86301

CERTIFIED MAIL



7001 0360 0001 8784 0175



U.S. POSTAGE
PAID
PRESCOTT, AZ
86302
DEC 19, 2001
AMOUNT

\$4.17

00047324-14

Bureau of Land Management
Arizona State Office
ZZZ North Central Avenue
Phoenix, AZ 85004-2203

021 A 8:40
RETURN RECEIPT
REQUESTED

85004+2203



PLACE STICKER AT TOP OF ENVELOPE TO THE RIGHT
OF THE RETURN ADDRESS. FOLD AT DOTTED LINE

RECORDS
BUREAU OF
LAND MANAGEMENT

2001 DEC 21 A 8:52

Robert F. Poley Jr.
P.O. BOX 3494
Prescott, AZ 86302
Ph/Fax:928.445.0356

Bureau of Land Management
Federal Minerals and Land
222 North Central Avenue
Phoenix, AZ 85004-2203

December 19, 2001

Dear Sirs or Madams:

Re: Affidavit of Labor Performed for Unpatented Mining Claims
Request for Filing and Recordation

Enclosed are two Affidavit of Labor and Improvements Made I wish to file and record with your office. There are 8 (Eight) claims in one group and two (2) claims in another, (10) total I wish to file assessment for. The one affidavit has already been filed with the Records Office in Yavapai County. The other affidavit is currently being filed with the Records Office in Pima County. Both claim groups are currently under Small Miners Exemptions. Enclosed is a check for \$50.00 to cover the filing fees for the 10 claims @ \$5.00 each. After recordation please send me back all the original copies of the Affidavit of Labor and Improvements Made. Please send them to the above address. Thank you for your help and have a Happy Holidays.

10 claims
CR 1468
ad

Sincerely,

Robert F. Poley Jr.

Robert F. Poley Jr.

ENTERED INTO COMPUTER

TK 2/4/01

VERIFIED

R2 3/27/02

The above described work and improvements were permitted by an active Plan of Operation approved by the U.S. Forest Service, Bradshaw Ranger District. All hand excavation, cobbing, sorting, consolidation, removal of bulk samples, road repair and brush removal was performed by Robert F. Poley Jr. using hand tools on the contiguous claim group described in Exhibit "A";

That all such work and improvements were performed in the field by Robert F. Poley Jr. and associates;

That all of the above-described work and improvements were performed at the expense of Robert F. Poley Jr. for the benefit of the owner of said claims, for the purpose of complying with the laws of the United States of America pertaining to assessment or annual work. The work is intended to hold the said claims during the annual assessment period ending at noon, September 1st, 2001;

That the contiguous claim group described in Exhibit "A" is currently exempt from having to make mining claim rental payments because they received an approved "Small Miners Exemption from Payment of Rental Fee" from the Bureau Of Land Management;

Dated this 19th day of December 2001



Robert F. Poley Jr.

This instrument was acknowledged before me this 19 day of December, 2001 by Robert F. Poley Jr.

In witness Whereof, I have hereunto set my hand and affixed my notarial seal the day and year first above written.


Notary Public

My commission expires:



2001 DEC 21 A 9:52

LAND MANAGEMENT

EXHIBIT "A"

2001 DEC 21 A 8:52

MINING PROPERTY

STATE OFFICE
PRISON, ARIZONA

UNPATENTED LODE MINING CLAIMS

The following unpatented mining claims which are located in sections 5, 6, and 7, Township 12 North, Range 1 East, Gila and Salt River Base and Meridian, in the Big Bug Mining District, Yavapai County, State of Arizona; all which are recorded in the Office of the County Recorder of said county, the book and pages, location and recordation dates, location, and the BLM serial numbers are as follows:

Name	Yavapai County Book/Page	Location Date	BLM Recording Date	LOCATION	BLM AMC Number
Rude Dog#1	3700/120	9-1-99	10-14-99	SEC.6-T12N-R1E	352569
Rude Dog#2	3700/121	9-1-99	10-14-99	SEC.5&6-T12N-R1E	352570
Rude Dog#4	3700/122	9-1-99	10-14-99	SEC.6-T12N-R1E	352571
Rude Dog#5	3700/123	9-1-99	10-14-99	SEC.6-T12N-R1E	352572
Rude Dog#7	3700/124	9-1-99	10-14-99	SEC.6&7-T12N-R1E	352573
Rude Dog#8	3700/125	9-1-99	10-14-99	SEC.6&7-T12N-R1E	352574
Rude Dog#9	3700/126	9-1-99	10-14-99	SEC.6&7-T12N-R1E	352575
Rude Dog#15	3700/127	9-1-99	10-14-99	SEC.6-T12N-R1E	352576

That all of the above-described work and improvements were performed at the expense of Robert F. Poley Jr. for the benefit of the owner of said claims, for the purpose of complying with the laws of the United States of America pertaining to assessment or annual work. The work is intended to hold the said claims during the annual assessment period ending at noon, September 1st, 2001;


That the contiguous claim group described in Exhibit "A" is currently exempt from having to make mining claim rental payments because they received an approved "Small Miners Exemption from Payment of Rental Fee" from the Bureau Of Land Management;

Dated this 19th day of December 2001



Robert F. Poley Jr.

This instrument was acknowledged before me this 19 day of December, 2001 by Robert F. Poley Jr.

In witness Whereof, I have hereunto set my hand and affixed my notarial seal the day and year first above written.


Notary Public

My commission expires:



2001 DEC 21 A 8:52
RECEIVED
STATE OF ARIZONA
DEPARTMENT OF REVENUE

EXHIBIT "A"

MINING PROPERTY

UNPATENTED LODE MINING CLAIMS

The following unpatented mining claims which are located in section: 4 (Lot 4), Township 17 South, Range 12 East, Gila and Salt River Base and Meridian, in the Pima Mining District, Pima County, State of Arizona; all which are recorded in the Office of the County Recorder of said county, the book and pages, location and recordation dates, location, claim name, along with the BLM serial numbers are as follows:

Claim Name	Pima County Book/Page	Location Date	BLM Recording Date	LOCATION	BLM AMC Number
Rhea Azul #1	11153/567	9-2-99	10-14-99	SEC.4-T17S-R12E	352567
Rhea Azul #2	11153/566	9-2-99	10-14-99	SEC.4-T17S-R12E	352568

RECORDED
STATE OFFICE
ARIZONA
2001 DEC 21 A 8 52

INDEXED
STATE OFFICE
ARIZONA

Robert F. Poley Jr.
P.O. BOX 3494
Prescott, AZ 86302
Ph/Fax:520.445.0356

Bureau of Land Management
Federal Minerals and Land
222 North Central Avenue
Phoenix, AZ 85004-2203

July 5th, 2001

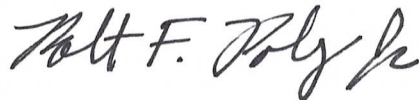
Dear Sirs or Madams:

Re: Maintenance Fee Waiver Certification Filing and
Recordation for 10 Lode Mining Claims

Enclosed is a Maintenance Fee Waiver Certification form
I wish to file and record with your office. There are 8 (eight)
claims in one group and 2 (two) claims in another group, 10
(ten) total Lode Mining Claims. Please examine the completed
form before filing and if anything appears wrong or incorrect
please contact me so I can correct the error before the filing
deadline. Thank you for your help.

Sincerely,

Robert F. Poley Jr.



RECEIVED
BUREAU OF
LAND MANAGEMENT

2001 JUL -6 A 10: 29

ARIZONA
STATE OFFICE
PHOENIX, ARIZONA

UNITED STATES
DEPARTMENT OF THE INTERIOR
BUREAU OF LAND MANAGEMENT

MAINTENANCE FEE WAIVER CERTIFICATION

SEE INSTRUCTIONS ON REVERSE

AMC 352567 078
ENTERED IN COMPUTER
RWS 7/25/2001
FORM APPROVED
OMB NO. 1004-0114
Expires: December 31, 2002

1. This small miner waiver is filed for the assessment year beginning at noon on September 1, 2001 and ending at noon on September 1, 2002
2. The undersigned and all related parties owned ten or fewer mining claims, mill, or tunnel sites located and maintained on Federal lands in the United States of America on September 1, 2001
3. The undersigned have performed the assessment work **required by law** for each mining claim listed **prior to filing this waiver** and understand that by filing this form; an affidavit of assessment work **must** be recorded by the December 30th following the filing of this waiver.
4. The undersigned understand that if the assessment work obligation has not yet come due under 30 U.S.C. 28 (for those claims in their first assessment year only); a notice of intent to hold reciting this condition **must** be recorded by the December 30th following the filing of this waiver.
5. The undersigned understand that mill and tunnel sites may also be listed upon this waiver and be waived from payment of the maintenance fee; and that a notice of intent to hold for these sites is required to be recorded by the December 30th immediately following the filing of this waiver.
6. The undersigned understand and acknowledge that pursuant to 43 U.S.C. 1212 and 18 U.S.C. 1001; the filing or recording of a false, fictitious, or fraudulent document with the Bureau of Land Management may result in a fine of up to \$250,000, a prison term not to exceed five years, or both.
7. The mining claims, mill or tunnel sites for which this waiver from payment of the maintenance fees is requested are:

CLAIM OR SITE NAME	BLM RECORDATION SERIAL NUMBER
1. Rude Dog # 1	352569
2. Rude Dog # 2	352570
3. Rude Dog # 4	352571
4. Rude Dog # 5	352572
5. Rude Dog # 7	352573
6. Rude Dog # 8	352574
7. Rude Dog # 9	352575
8. Rude Dog # 15	352576
9. Rhea Azul # 1	352567
10. Rhea Azul # 2	352568

The owner(s) (claimants) of the above mining claims and sites are:

Robert Poley Jr.
(Owner's Name - Please Print)

Robert Poley Jr.
(Owner's Signature)

P.O. Box 3494
(Street or P.O. Box)

Prescott AZ 86302-3494
(City) (State) (Zip Code)

(Owner's Name - Please Print)

(Owner's Signature)

(Street or P.O. Box)

(City) (State) (Zip Code)

(Owner's Name - Please Print)

(Owner's Signature)

(Street or P.O. Box)

(City) (State) (Zip Code)

VERIFIED
8/8/01 AW

_____ (Owner's Name - Please Print)	_____ (Owner's Signature)
_____ (Street or P.O. Box)	_____ (City) _____ (State) _____ (Zip Code)
_____ (Owner's Name - Please Print)	_____ (Owner's Signature)
_____ (Street or P.O. Box)	_____ (City) _____ (State) _____ (Zip Code)
_____ (Owner's Name - Please Print)	_____ (Owner's Signature)
_____ (Street or P.O. Box)	_____ (City) _____ (State) _____ (Zip Code)
_____ (Owner's Name - Please Print)	_____ (Owner's Signature)
_____ (Street or P.O. Box)	_____ (City) _____ (State) _____ (Zip Code)

INSTRUCTIONS

1. This certification is made under the provisions of § 1744 of Title 43 and § 28-28k of Title 30 of the United States Code; and the regulations thereunder (43 CFR Part 3830).
2. The claimant(s) **must** fill in the dates in paragraph 1 for the beginning and ending of the assessment year for which this waiver is sought.
3. The claimant(s) **must** fill in the date in paragraph 2 for the beginning of the assessment year for which this waiver is sought.
4. All claim and site names and Bureau of Land Management (BLM) serial numbers **must** be listed for the mining claims, mill sites, and tunnel sites for which the waiver is sought.
5. All owners of the mining claims, mill sites, and tunnel sites and their addresses **must** be given.
6. This waiver form **must** be signed by all the claimants or their designated agent, in original form. If an agent is designated, a notarized designation of agent, signed by all of the claimants with proper address given, **must** be submitted with this waiver.
7. This form **must** be filed no later than September 1st for the upcoming assessment year in the BLM State Office where the mining claims or sites are recorded, or the waiver cannot be granted by the BLM. (Example: to obtain a waiver for the assessment year 2000, which begins at noon on September 1, 1999, you **must** qualify for and file for a waiver no later than September 1, 1999 in the proper BLM State Office).
8. For all mining claims which require assessment work, you **must** record an affidavit of labor on or before the December 30th immediately following the filing of this waiver. For all other mining claims or sites waived, you **must** record a notice of intent to hold on or before the December 30th immediately following the filing of this waiver.
9. Mill and tunnel sites may also be listed upon this waiver and be waived from payment of the maintenance fee. A notice of intent to hold for these sites is required to be filed by the December 30th following the filing of this waiver.

NOTICE/BURDEN HOURS STATEMENT

The Privacy Act of 1974, *as amended*, and the regulation in 43 CFR 2.48(d) provide that you be furnished the following information in connection with the information required by this certification of waiver from rental fees.

AUTHORITY: 30 U.S.C. 28-28k; 43 U.S.C. 1201, 1457, 1740, and 1744; and 43 CFR 3830.

PRINCIPLE PURPOSE: This information is to be used to verify that the owner(s) (claimants) of a mining claim has complied with 30 U.S.C. 28f and is entitled to perform assessment work in lieu of paying the maintenance fee for the mining claims listed on this form.

ROUTINE USE: (1) Adjudication of the claimant(s) certification of waiver from paying the maintenance fee otherwise required by 30 U.S.C. 28f. (2) Disclosure may be made to appropriate Federal agencies when location is made within the agency's geographic area of responsibility. (3) Information from the record and/or the record will be transferred to the appropriate Federal, State, or local agency, or a member of the public in response to a specific request for pertinent information. (4) Information may also be provided to the Department of Justice or in a proceeding before a court or adjudicative body; or to Federal, State, local or foreign agencies when needed for enforcement of civil or criminal codes or applicable regulations concerning title rights upon the public land.

EFFECT OF NOT PROVIDING INFORMATION: Disclosure of this information is required by 30 U.S.C. 28f and 43 CFR Part 3830 for those qualified claimants wishing to take the small miner waiver allowed. Failure to supply the information required in this form to support the claimants certification of waiver from payment of the otherwise required maintenance fees will result in the waiver being disallowed and the mining claims subject to forfeiture by BLM under 30 U.S.C. 28i.

The Paperwork Reduction Act of 1995 requires us to inform you that:

This information is being collected to allow the BLM to determine if you qualify for a waiver from the payment of \$100 per mining claim or site maintenance fee established in 30 U.S.C. 28f and the implementing regulations at 43 CFR 3830. A response to this request is required in accordance with the statute to obtain your benefit.

BLM would like you to know that you do not have to respond to this, or any other, Federal agency-sponsored information collection unless it displays a currently valid OMB control number.

Public reporting burden for this form is estimated to average 8 minutes (0.133 hours) per response, including time to review instructions, gathering and maintaining data, and completing and reviewing the form. Direct comments regarding this burden estimate, or any other aspect of this form, to the U.S. Department of the Interior, Bureau of Land Management, (1004-0114) Bureau Clearance Officer (WO-630), Mail Stop 401 LS, 1849 C St., N.W., Washington, D.C. 20240.

FOR OFFICIAL USE ONLY

2001 JUL -6 10:29

RECEIVED
BUREAU OF
LAND MANAGEMENT

ARIZONA
STATE OFFICE

Robert F. Poley Jr.
P.O. BOX 3494
Prescott, AZ 86302
Ph/Fax:520.445.0356

Bureau of Land Management
Federal Minerals and Land
222 North Central Avenue
Phoenix, AZ 85004-2203

December 19, 2000


Dear Sirs or Madams:

Re: Affidavit of Labor Performed for Unpatented Mining Claims
Request for Filing and Recordation

Enclosed are two Affidavit of Labor and Improvements Made I wish to file and record with your office. There are 8 (Eight) claims in one group and two (2) claims in another, (10) total I wish to file assessment for. The one affidavit has already been filed with the Records Office in Yavapai County. The other affidavit is currently being filed with the Records Office in Pima County. Both claim groups are currently under Small Miners Exemptions. Enclosed is a check for \$50.00 to cover the filing fees for the 10 claims @ \$5.00 each. After recordation please send me back all the original copies of the Affidavit of Labor and Improvements Made. Please send them to the above address. Thank you for your help and have a Happy Holidays.

Sincerely,

Robert F. Poley Jr.



Dec 21 9 24 AM '00
ARIZONA STATE OFFICE
B.L.M.
RECEIVED

ENTERED INTO COMPUTER

TL 1-26-01

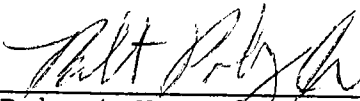
The above described work and improvements were permitted by an active Plan of Operation approved by the U.S. Forest Service, Bradshaw Ranger District. All hand excavation, cobbing, sorting, consolidation, removal of bulk samples, road repair and brush removal was performed by Robert F. Poley Jr. using hand tools on the contiguous claim group described in Exhibit "A";

That all such work and improvements were performed in the field by Robert F. Poley Jr. and associates;

That all of the above-described work and improvements were performed at the expense of Robert F. Poley Jr. for the benefit of the owner of said claims, for the purpose of complying with the laws of the United States of America pertaining to assessment or annual work. The work is intended to hold the said claims during the annual assessment period ending at noon, September 1st, 2000;


That the contiguous claim group described in Exhibit "A" is currently exempt from having to make mining claim rental payments because they received an approved "Small Miners Exemption from Payment of Rental Fee" from the Bureau Of Land Management;

Dated this 19th day of December 2000

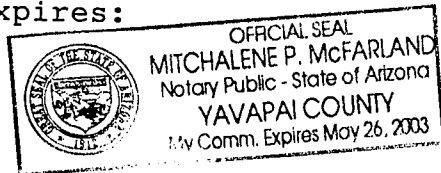

Robert F. Poley Jr.

This instrument was acknowledged before me this 19th day of December, 2000 by Robert F. Poley Jr.

In witness Whereof, I have hereunto set my hand and affixed my notarial seal the day and year first above written.


Notary Public

My commission expires:



RECEIVED
B.L.M.
ARIZONA STATE OFFICE
Dec 21 9 24 AM '00

EXHIBIT "A"

MINING PROPERTY

UNPATENTED LODE MINING CLAIMS

The following unpatented mining claims which are located in sections 5, 6, and 7, Township 12 North, Range 1 East, Gila and Salt River Base and Meridian, in the Big Bug Mining District, Yavapai County, State of Arizona; all which are recorded in the Office of the County Recorder of said county, the book and pages, location and recordation dates, location, and the BLM serial numbers are as follows:

Name	Yavapai County Book/Page	Location Date	BLM Recording Date	LOCATION	BLM AMC Number
Rude Dog#1	3700/120	9-1-99	10-14-99	SEC.6-T12N-R1E	352569
Rude Dog#2	3700/121	9-1-99	10-14-99	SEC.5&6-T12N-R1E	352570
Rude Dog#4	3700/122	9-1-99	10-14-99	SEC.6-T12N-R1E	352571
Rude Dog#5	3700/123	9-1-99	10-14-99	SEC.6-T12N-R1E	352572
Rude Dog#7	3700/124	9-1-99	10-14-99	SEC.6&7-T12N-R1E	352573
Rude Dog#8	3700/125	9-1-99	10-14-99	SEC.6&7-T12N-R1E	352574
Rude Dog#9	3700/126	9-1-99	10-14-99	SEC.6&7-T12N-R1E	352575
Rude Dog#15	3700/127	9-1-99	10-14-99	SEC.6-T12N-R1E	352576

RECEIVED
BLM
ARIZONA STATE OFFICE
Dec 21 9 24 AM '00

When recorded return to:

Robert F. Poley Jr.
P.O. BOX 3494
Prescott, Arizona 86302

AFFIDAVIT OF LABOR PERFORMED AND IMPROVEMENTS MADE

State of Arizona)
)ss
County of Pima)

Robert F. Poley Jr. being first duly sworn, desposes and says that he is a citizen of the United States of America and more than 18 years of age, residing at 2020 Rockford Drive, Prescott, Arizona 86301. That in his capacity as agent for himself, he is personally acquainted with the contiguous group of mining claims described in exhibit "A", attached hereto and made part hereof, which claims are situated in the Pima Mining District, Pima County, Arizona, the location notices of which are of record in the office of County Recorder of said county at books and pages set forth in Exhibit "A".

That the notices of location of said claims are posted within the following Section, Township, and Range : Section 4, (Lot 4), Township 17 South, Range 12 East, Gila and Salt River Base and Meridian, Pima County, State of Arizona;

That Robert Poley Jr. whose mailing address is P.O. BOX 3494, Prescott, Arizona 86302 is the owner of the above described claims;

That between noon on the 1st day of January 2000 and noon on the 1st day of September 2000 at least \$2000.00 (Two Thousand Dollars) worth of work and improvements were done and performed upon and for the benefit of each of said claims not including location work of said claims;

That such work and improvements consisted of bulk sampling of several different sites along previously explored zones. This included excavation, classification, processing the samples through a hydrostatic jig set-up on site, sorting, and removal of samples for evaluation.

All hand excavation, classification, concentration by jigging, sorting and removal of bulk samples was performed by Robert F. Poley Jr. and associates using hand tools on the contiguous claim group described in Exhibit "A";

That all such work and improvements were performed in the field by Robert F. Poley Jr. and associates;

Dec 21 9 24 AM '00
RECEIVED
BLM
ARIZONA STATE OFFICE

That all of the above-described work and improvements were performed at the expense of Robert F. Poley Jr. for the benefit of the owner of said claims, for the purpose of complying with the laws of the United States of America pertaining to assessment or annual work. The work is intended to hold the said claims during the annual assessment period ending at noon, September 1st, 2000;

That the contiguous claim group described in Exhibit "A" is currently exempt from having to make mining claim rental payments because they received an approved "Small Miners Exemption from Payment of Rental Fee" from the Bureau Of Land Management;

Dated this 19th day of December 2000

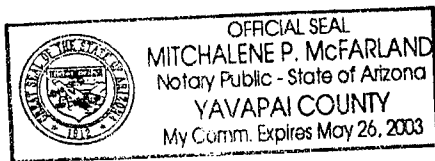

Robert F. Poley Jr.

This instrument was acknowledged before me this 19th day of December, 2000 by Robert F. Poley Jr.

In witness Whereof, I have hereunto set my hand and affixed my notarial seal the day and year first above written.


Notary Public

My commission expires:



RECEIVED
B.L.M.
ARIZONA STATE OFFICE
Dec 21 9 24 AM '00

EXHIBIT "A"

MINING PROPERTY

UNPATENTED LODE MINING CLAIMS

The following unpatented mining claims which are located in section: 4 (Lot 4), Township 17 South, Range 12 East, Gila and Salt River Base and Meridian, in the Pima Mining District, Pima County, State of Arizona; all which are recorded in the Office of the County Recorder of said county, the book and pages, location and recordation dates, location, claim name, along with the BLM serial numbers are as follows:

Claim Name	Pima County Book/Page	Location Date	BLM Recording Date	LOCATION	BLM AMC Number
Rhea Azul #1	11153/567	9-2-99	10-14-99	SEC.4-T17S-R12E	352567
Rhea Azul #2	11153/566	9-2-99	10-14-99	SEC.4-T17S-R12E	352568

RECEIVED
BLM
ARIZONA STATE OFFICE
DEC 21 9 24 AM '00

2

United States Department of the Interior
Bureau of Land Management
 BUSINESS & SUPPORT SVCS DIV
 222 N CENTRAL AVE
 PHOENIX, AZ 85004 -2203
 Phone: (602) 417-9200

Receipt	
No:	238332

Transaction #: 252880
Date of Transaction: 12/22/2000

CUSTOMER: ROBERT F POLEY
 BOX 3494
 PRESCOTT, AZ 86302

LINE #	QTY	COMMODITY / SUBJECT / ACTION / PRODUCT	REMARKS	UNIT PRICE	TOTAL
1	1	LOCATABLE MINERALS / MINING CLAIMS-ACCOUNTS/UNADJUDICATED / MINING CLAIM MONEY RECEIVED (455)	POL 2000 (10)	- n/a -	\$50.00
TOTAL:					\$50.00

PAYMENT INFORMATION			
1	AMOUNT:	\$50.00	POSTMARKED: 12/19/2000
	TYPE:	CHECK	RECEIVED: 12/21/2000
	CHECK NO:	1326	
	NAME:	POLEY JR, ROBERT BOX 3494 PRESCOTT AZ 86302	

REMARKS

CASE SERIAL NUMBER INFORMATION		
TRNS #	LINE #	CASES
252880	1	AMC35269

This receipt was generated by the automated BLM Collections and Billings System and is a paper representation of a portion of the official electronic record contained therein.

UNITED STATES
DEPARTMENT OF THE INTERIOR
BUREAU OF LAND MANAGEMENT
MAINTENANCE FEE WAIVER CERTIFICATION

FORM APPROVED **214**
OMB NO. 1004-0114
Expires: December 31, 2002

SEE INSTRUCTIONS ON REVERSE

- This small miner waiver is filed for the assessment year beginning at noon on September 1, **2000** and ending at noon on September 1, **2001**
- The undersigned and all related parties owned ten or fewer mining claims, mill, or tunnel sites located and maintained on Federal lands in the United States of America on September 1, **2000**
- The undersigned have performed the assessment work **required by law** for each mining claim listed **prior to filing this waiver** and understand that by filing this form; an affidavit of assessment work **must** be recorded by the December 30th following the filing of this waiver.
- The undersigned understand that if the assessment work obligation has not yet come due under 30 U.S.C. 28 (for those claims in their first assessment year only); a notice of intent to hold reciting this condition **must** be recorded by the December 30th following the filing of this waiver.
- The undersigned understand that mill and tunnel sites may also be listed upon this waiver and be waived from payment of the maintenance fee; and that a notice of intent to hold for these sites is required to be recorded by the December 30th immediately following the filing of this waiver.
- The undersigned understand and acknowledge that pursuant to 43 U.S.C. 1212 and 18 U.S.C. 1001; the filing or recording of a false, fictitious, or fraudulent document with the Bureau of Land Management may result in a fine of up to \$250,000, a prison term not to exceed five years, or both.
- The mining claims, mill or tunnel sites for which this waiver from payment of the maintenance fees is requested are:

CLAIM OR SITE NAME	BLM RECORDATION SERIAL NUMBER
1. Rude Dog # 1	352569
2. Rude Dog # 2	352570
3. Rude Dog # 4	352571
4. Rude Dog # 5	352572
5. Rude Dog # 7	352573
6. Rude Dog # 8	352574
7. Rude Dog # 9	352575
8. Rude Dog # 15	352576
9. Rhea Azul # 1	352567
10. Rhea Azul # 2	352568

The owner(s) (claimants) of the above mining claims and sites are:

Robert Poley Jr.
(Owner's Name - Please Print)
P.O. Box 3494
(Street or P.O. Box)
Prescott AZ 86302
(City) (State) (Zip Code)

Bob Poley Jr
(Owner's Signature)

(Owner's Name - Please Print)

(Owner's Signature)

(Street or P.O. Box)

(City) (State) (Zip Code)

(Owner's Name - Please Print)

(Owner's Signature)

(Street or P.O. Box)

(City) (State) (Zip Code)

(Continued on reverse)

10/16/00
ENTERED IN COMPUTER
9/18/00

352567

RECEIVED
BUREAU OF LAND MANAGEMENT
SEP 11 11 00 AM '00

(Owner's Name - Please Print)

(Owner's Signature)

(Street or P.O. Box)

(City)

(State)

(Zip Code)

(Owner's Name - Please Print)

(Owner's Signature)

(Street or P.O. Box)

(City)

(State)

(Zip Code)

(Owner's Name - Please Print)

(Owner's Signature)

(Street or P.O. Box)

(City)

(State)

(Zip Code)

(Owner's Name - Please Print)

(Owner's Signature)

(Street or P.O. Box)

(City)

(State)

(Zip Code)

INSTRUCTIONS

1. This certification is made under the provisions of § 1744 of Title 43 and § 28-28k of Title 30 of the United States Code, and the regulations thereunder (43 CFR Part 3830).
2. The claimant(s) must fill in the dates in paragraph 1 for the beginning and ending of the assessment year for which this waiver is sought.
3. The claimant(s) must fill in the date in paragraph 2 for the beginning of the assessment year for which this waiver is sought.
4. All claim and site names and Bureau of Land Management (BLM) serial numbers must be listed for the mining claims, mill sites, and tunnel sites for which the waiver is sought.
5. All owners of the mining claims, mill sites, and tunnel sites and their addresses must be given.
6. This waiver form must be signed by all the claimants or their designated agent, in original form. If an agent is designated, a notarized designation of agent, signed by all of the claimants with proper address given, must be submitted with this waiver.

7. This form must be filed no later than September 1st for the upcoming assessment year in the BLM State Office where the mining claims or sites are recorded, or the waiver cannot be granted by the BLM. (Example: to obtain a waiver for the assessment year 2000 which begins at noon on September 1, 1999, you must qualify for and file for a waiver no later than September 1, 1999 in the proper BLM State Office.)
8. For all mining claims which require assessment work, you must record an affidavit of labor on or before the December 30th immediately following the filing of this waiver. For all other mining claims or sites waived, you must record a notice of intent to hold on or before the December 30th immediately following the filing of this waiver.
9. Mill and tunnel sites may also be listed upon this waiver and be waived from payment of the maintenance fee. A notice of intent to hold for these sites is required to be filed by the December 30th following the filing of this waiver.

NOTICE/BURDEN HOURS STATEMENT

The Privacy Act of 1974, as amended, and the regulation in 43 CFR 2.48(d) provide that you be furnished the following information in connection with the information required by this certification of waiver from rental fees.

AUTHORITY: 30 U.S.C. 28-28k; 43 U.S.C. 1201, 1457, 1740, and 1744; and 43 CFR 3830.

PRINCIPLE PURPOSE: This information is to be used to verify that the owner(s) (claimants) of a mining claim has complied with 30 U.S.C. 28f and is entitled to perform assessment work in lieu of paying the maintenance fee for the mining claims listed on this form.

ROUTINE USE: (1) Adjudication of the claimant(s) certification of waiver from paying the maintenance fee otherwise required by 30 U.S.C. 28f. (2) Disclosure may be made to appropriate Federal agencies when location is made within the agency's geographic area of responsibility. (3) Information from the record and/or the record will be transferred to the appropriate Federal, State, or local agency, or a member of the public in response to a specific request for pertinent information. (4) Information may also be provided to the Department of Justice or in a proceeding before a court or adjudicative body; or to Federal, State, local or foreign agencies when needed for enforcement of civil or criminal codes or applicable regulations concerning title rights upon the public land.

EFFECT OF NOT PROVIDING INFORMATION: Disclosure of this information is required by 30 U.S.C. 28f and 43 CFR Part 3830 for those qualified claimants wishing to take the small miner waiver allowed. Failure to supply the information required in this form to support the claimants certification of waiver from payment of the otherwise required maintenance fees will result in the waiver being disallowed and the mining claims subject to forfeiture by BLM under 30 U.S.C. 28i.

The Paperwork Reduction Act of 1995 requires us to inform you that:

This information is being collected to allow the BLM to determine if you qualify for a waiver from the payment of \$100 per mining claim or site maintenance fee established in 30 U.S.C. 28f and the implementing regulations at 43 CFR 3830. A response to this request is required in accordance with the statute to obtain your benefit.

BLM would like you to know that you do not have to respond to this, or any other, Federal agency-sponsored information collection unless it displays a currently valid OMB control number.

Public reporting burden for this form is estimated to average 8 minutes (0.133 hours) per response, including time to review instructions, gathering and maintaining data, and completing and reviewing the form. Direct comments regarding this burden estimate, or any other aspect of this form, to the U.S. Department of the Interior, Bureau of Land Management, (1004-0114) Bureau Clearance Officer (WO-630), Mail Stop 401 LS, 1849 C St., N.W., Washington, D.C. 20240.

5000

5001

FOR OFFICIAL USE ONLY

NOTICE!!

These documents have been scanned!

Do not place un-scanned documents beneath this notice!

Do not remove this notice from this file!

GPO Jacket No. 560-102
Print Order 61540
Rise Business Services, LLC
Job=AZ15 7/2/2019



Box Number= AZ15139



Claim Begin-End: AMC352567-AMC352576

5 Miscellaneous



AZ15139-3

AMC352490-AMC353049

**NO
DOCUMENTS
FOUND**

NO DOCUMENTS FOUND
NO DOCUMENTS FOUND

NOTICE!!

These documents have been scanned!

Do not place un-scanned documents beneath this notice!

Do not remove this notice from this file!

GPO Jacket No. 560-102
Print Order 61540
Rise Business Services, LLC
Job=AZ15 7/2/2019



Box Number= AZ15139



Claim Begin-End: AMC352567-AMC352576

6 Location Notices-Amendments and Supporting Documents



AZ15139-3

AMC352490-AMC353049

United States Department of the Interior
BUREAU OF LAND MANAGEMENT
ARIZONA STATE OFFICE
222 North Central Avenue
Phoenix, Arizona 85004-2203

December 14, 1999

In Reply Refer To:
3800 (952.3)

CLAIMANT(S): Robert Poley Jr.
 P.O. Box 3494
 Prescott, AZ 86302

The enclosed claim index is provided to identify the owner's name, address, and AMC number assigned to the claim(s). If the name and/or address is incorrect, please advise.

If you have any questions, please call Mining Claims Adjudication at (602) 417-9350.

Enclosure

MINING CLAIM STATUS REPORT

Status Checked By: _____
 MTP Checked By: _____
 GEO Checked By: 10/26/99
 Preadjudication By: [Signature]
 Final Adjudication By: _____

LEAD SERIAL NO. AMC 352567 THROUGH AMC 352576 AM 12/2/99

<u>10</u>	LODE	@ \$25 = \$	<u>250</u>	Location Fee
_____	PLACER	@ \$10 = \$	<u>100</u>	Service Fee--curable defect
_____	MILL SITE	@ \$100 = \$	<u>1,000</u>	Claim Maintenance Fee
_____	TUNNEL SITE	\$	<u>1,350</u>	TOTAL FEES
_____	ASSOCIATION	\$	<u>1.43</u>	Copy Fees
_____	PLACER	\$	<u>1,351.43</u>	Overage <input type="checkbox"/> Shortage <input type="checkbox"/>
		\$		TOTAL RECEIVED

OVER-THE-COUNTER: MAIL: Timely Filed: YES NO

LEGAL DESCRIPTION:

T <u>12N</u>	R <u>1E</u>	S <u>6,7</u>	T _____	R _____	S _____
T <u>17S</u>	R <u>12E</u>	S <u>4</u>	T _____	R _____	S _____
T _____	R _____	S _____	T _____	R _____	S _____
T _____	R _____	S _____	T _____	R _____	S _____

GENERAL JURISDICTION: BLM or NATIONAL FOREST Prescott
Name

SPLIT ESTATE LAND: SX PX SRHE OTHER only in S.4 of T17SR12E
Specify

WILDERNESS AREA (WA): N/A
Specify

CLAIMS SUBJECT TO PL 359: YES NO

PROPER NOTICE FILED IF LOCATING ON SRHE: YES NO

COMMENTS: 10-14-99 goldred & sent to Docket (ced)

STATUS: PARTIALLY VOID VOID

PRIVATE MINERALS WITHDRAWN OTHER

COMMENTS: MTP plat not there for 17S12E -
so checked the one in the PR =
Section 4 = Lot 3 is patented (# ^{11/6/1919} 657407)
w/ D/C reservation; Lot 4 is
patented (# ^{11/18/1942} 1115337) with ^{U.S.} reservations
of D/C and ALL MIN

Robert F. Poley Jr.
P.O. BOX 3494
Prescott, AZ 86302
(520) 445-0356

Bureau of Land Management
Federal Minerals and Land
222 North Central Avenue
Phoenix, AZ 85004-2208

October 14, 1999

Dear Sirs or Madams:

Re: Filing and Recordation of 10 Notices of Mining Location
for Unpatented Lode Mining Claims

Enclosed are ten (10) Notices of Lode Mining Location I wish
to file and record with your office. There are 8 (eight)
claims in one group in Yavapai County and two (2) claims in
the other group located in Pima County.

I wish to file and record the 10 Notices of Mining Location
with your office. Eight of the notices have been filed with
the Recorders Office in Yavapai County and the book and page
numbers are on the documents. The other two Notices of Mining

Location are currently being filed with the Recorders Office
in Pima County. Enclosed is a check for \$1351.43 to cover the
filing and recordation fees for the 10 mining claim location
notices at \$135.00 each plus 11 copies at 13¢ each.

After recordation please send back to me all the original Notices
of Mining Location and Plat Map. Please send them to the above
address. Thank you for your help.

Sincerely,
Robert F. Poley Jr.
Robert F. Poley Jr.

RECEIVED
BUREAU OF
LAND MANAGEMENT
OCT 14 9 56 AM '99

ARIZONA
STATE OFFICE
PHOENIX, ARIZONA

RECEIVED
BUREAU OF
LAND MANAGEMENT

OCT 14 9 57 AM '99

ARIZONA
STATE OFFICE
PHOENIX, ARIZONA

LOCATION NOTICE

LODE MINING CLAIM

This Lode Mining Claim, known as the Rhea Azul # 1 Lode Claim, situated on land with mineral rights owned by the United States of America, and in which there are valuable mineral deposits, was entered upon and located for the purposes of exploration and purchase on the 2nd day of September 1999 by Robert Poley Jr., whose mailing address is P.O. BOX3494, Prescott, AZ 86302.

The claim is 1495 feet in length and 600 feet in width. The general course of the claim is from the East to the West. From the location monument, on which a copy of this notice is posted, the locator claims 750 feet in a due East direction and 745 feet in a due West direction. The location monument for this claim is posted on the center line and within the boundaries of the claim being 745 feet from the North End Center and 750 feet from the South End Center.

The claim is further described as being within the NW $\frac{1}{4}$ of the NW $\frac{1}{4}$ (LOT #4) of Section 4, Township 17 South, Range 12 East, Gila and Salt River Base and Meridian, Pima Mining District, Pima County, Arizona.

The claim boundaries are marked on the ground by six (6) monuments, one at each corner and one at the center of each end line. Said monuments are further described as being wood posts projecting at least four feet above the surface of the ground on which the corner designation has been marked. From the Northwest corner of this claim, the monument of Survey of the United States, consists of a Section Corner consisting of a firmly set brass cap, designating the common corner of Sections 28, 29, 32, and 33, Township 16 South, Range 12 East, Gila and Salt River Base and Meridian, bears North 0 East for approximately 5280 feet. This claim is further described in detail on the attached map which is filed with and made part hereof.

Dated and posted on the ground this 2nd day of September 1999.

Locator and Owner:
Robert Poley Jr.

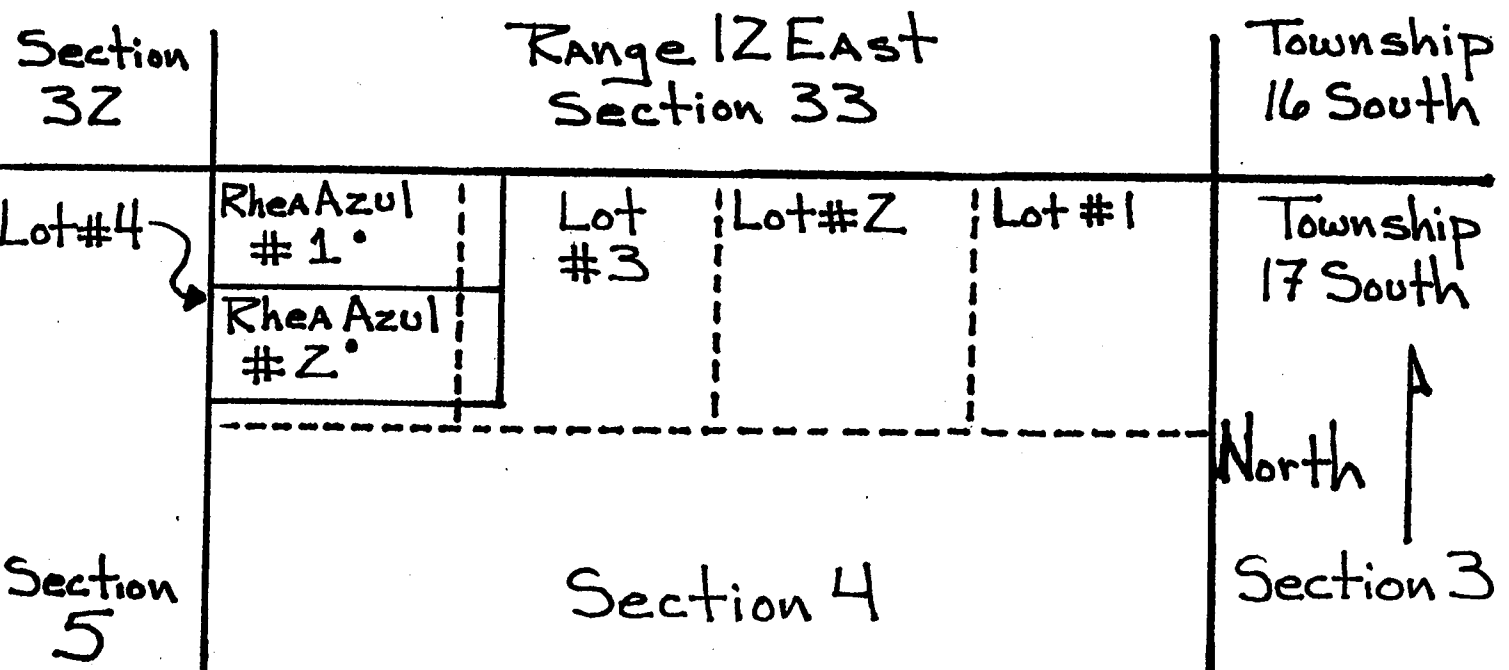
Witness:
Robert Poley Sr.

Robert Poley Jr. 9-2-99

Robert Poley Sr. 9-2-99

4 110 352567

LOCATION MAP: RHEA AZUL LODE MINING CLAIM GROUP
CLAIMS LOCATED IN TOWNSHIP 17 SOUTH, RANGE 12 EAST, SECTION 4, (LOT 4). PIMA MINING DISTRICT, GILA AND SALT RIVER BASE AND MERIDIAN, PIMA COUNTY, ARIZONA SCALE: ONE INCH = 1000 FEET



RECEIVED
BUREAU OF
LAND MANAGEMENT

OCT 14 9 57 AM '99

ARIZONA
STATE OFFICE
PHOENIX, ARIZONA

LOCATION NOTICE

LODE MINING CLAIM

This Lode Mining Claim, known as the Rhea Azul # 2 Lode Claim, situated on land with mineral rights owned by the United States of America, and in which there are valuable mineral deposits, was entered upon and located for the purposes of exploration and purchase on the 2nd day of September, 1999 by Robert Poley Jr., whose mailing address is P.O. BOX 3494, Prescott, AZ 86302. The claim is 1495 feet in length and 600 feet in width. The general course of the claim is from the East to the West. From the location monument, on which a copy of this notice is posted, the locator claims 750 feet in a due East direction and 745 feet in a due West direction. The location monument for this claim is posted on the center line and within the boundaries of the claim being 745 feet from the North End Center and 750 feet from the South End Center.

The claim is further described as being within the NW $\frac{1}{4}$ of the NW $\frac{1}{4}$ (LOT #4) of Section 4, Township 17 South, Range 12 East, Gila and Salt River Base and Meridian, Pima Mining District, Pima County, Arizona.

The claim boundaries are marked on the ground by six (6) monuments, one at each corner and one at the center of each end line. Said monuments are further described as being wood posts projecting at least four feet above the surface of the ground on which the corner designation has been marked. From the Northwest corner of this claim, the monument of Survey of the United States, consists of a Section Corner consisting of a firmly set brass cap, designating the common corner of Sections 28, 29, 32, and 33, Township 16 South, Range 12 East, Gila and Salt River Base and Meridian, bears North 0 East for approximately 5880 feet. This claim is further described in detail on the attached map which is filed with and made part hereof.

Dated and posted on the ground this 2nd day of September, 1999.

Locator and Owner:
Robert Poley Jr.

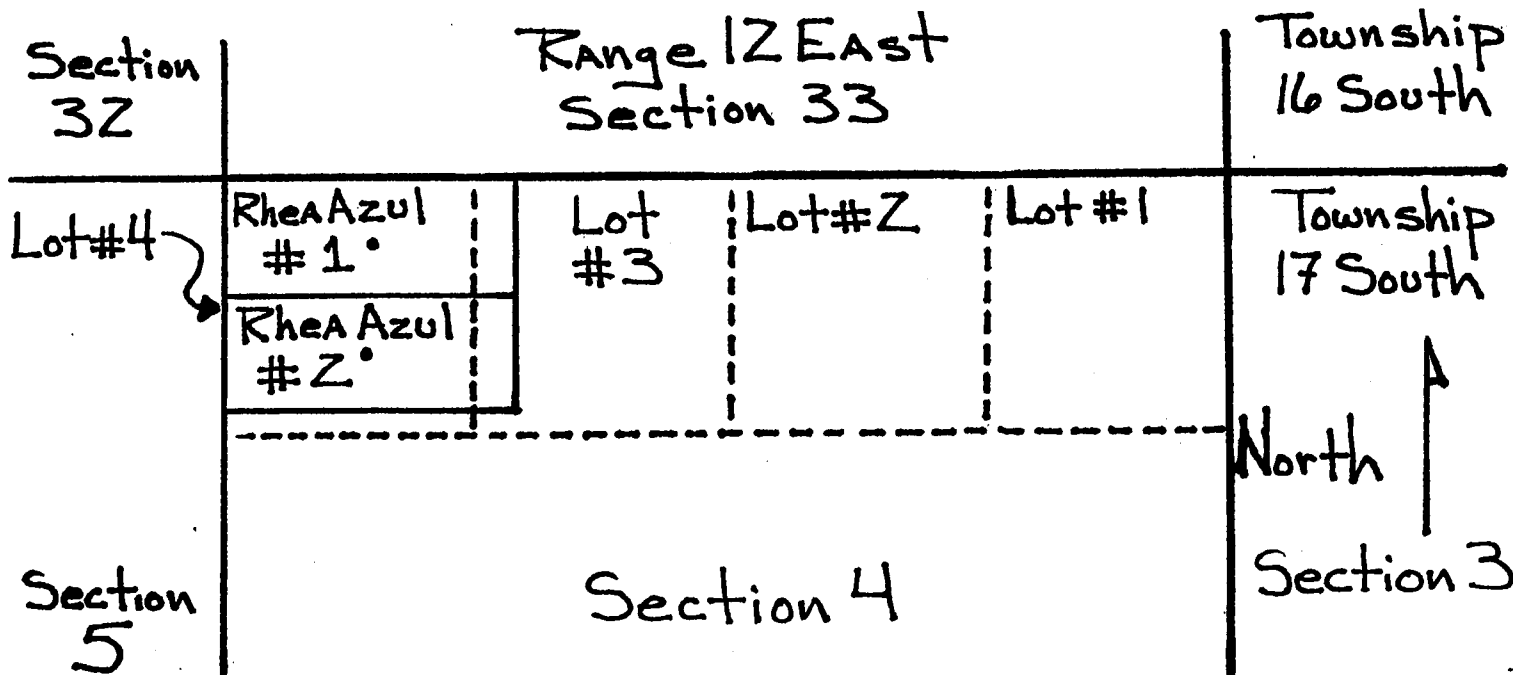
Witness:
Robert Poley Sr.

Robert Poley Jr. 9-2-99

Robert Poley Sr. 9-2-99

110 352568

LOCATION MAP: RHEA AZUL LODGE MINING CLAIM GROUP
CLAIMS LOCATED IN TOWNSHIP 17 SOUTH, RANGE 12 EAST, SECTION 4, (LOT 4). PIMA MINING DISTRICT, GILA AND SALT RIVER BASE AND MERIDIAN, PIMA COUNTY, ARIZONA SCALE: ONE INCH = 1000 FEET



R. Poley
Will Call

J192394 BK 3700 PG 120
Yavapai County
Patsy Jenney-Colon, Recorder
10/01/1999 03:34P PAGE 1 OF 1
ROBERT POLEY JR
RECORDING FEE 5.00
SURCHARGE 4.00
POSTAGE 0.00

LOCATION NOTICE

LODE MINING CLAIM

This Lode Mining Claim, known as the Rude Dog # 1 Lode Claim, situated on land with mineral rights owned by the United States of America, and in which there are valuable mineral deposits, was entered upon and located for the purposes of exploration and purchase on the 1st day of September 1999 by Robert Poley Jr., whose mailing address is P.O.BOX 3494, Prescott, AZ 86302.

The claim is 1495 feet in length and 600 feet in width. The general course of the claim is from the North to the South. From the location monument, on which a copy of this notice is posted, the locator claims 1475 feet in a North 45° East direction and 20 feet in a South 45° West direction. The location monument for this claim is posted on the center line and within the boundaries of the claim being 1475 feet from the North End Center and 20 feet from the South End Center.

The claim is further described as being within the NE $\frac{1}{4}$ of Section 6, Township 12 North, Range 1 East, and within the SE $\frac{1}{4}$ of Section 6, Gila and Salt River Base and Meridian, Big Bug Mining District, Yavapai County, Arizona.

The claim boundaries are marked on the ground by six (6) monuments, one at each corner and one at the center of each end line. Said monuments are further described as being wood posts projecting at least four feet above the surface of the ground on which the corner designation has been marked. From the Southeast corner of this claim, the monument of Survey of the United States, situated atop the prominent hill in the southeast corner of Section 6, Township 12 North, Range 1 East, Gila and Salt River Base and Meridian, consisting of an elevation marker consisting of a stone monument and firmly set steel pipe, designating the elevation 5588 above sea level, bears 0° for approximately 0 feet. This claim is further described in detail on the attached map which is filed with and made part hereof. Dated and posted on the ground this 1st day of September 1999.

Locator and Owner:
Robert Poley Jr.

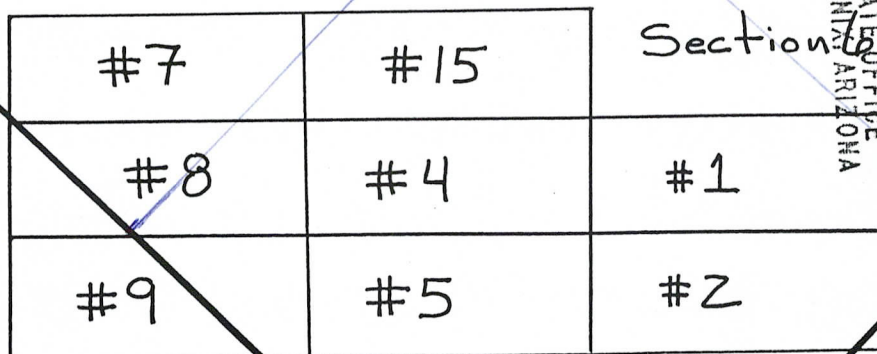
Witness:
Robert Poley Sr.

Robert Poley Jr. 9/1/99

NW

Robert Poley Sr. 9-1-99

LOCATION MAP: RUDE DOG LODE MINING CLAIM GROUP
CLAIMS LOCATED IN TOWNSHIP 12 NORTH, RANGE 1 EAST, SECTION 5, 6, & 7. BIG BUG MINING DISTRICT, GILA AND SALT RIVER BASE AND MERIDIAN, YAVAPAI COUNTY, ARIZONA SCALE: ONE INCH = 1000 FEET



Section 7

Section 6

Section 5

RECEIVED
BUREAU OF
LAND MANAGEMENT
OCT 14 9 57 AM '99

North

A HC 352569

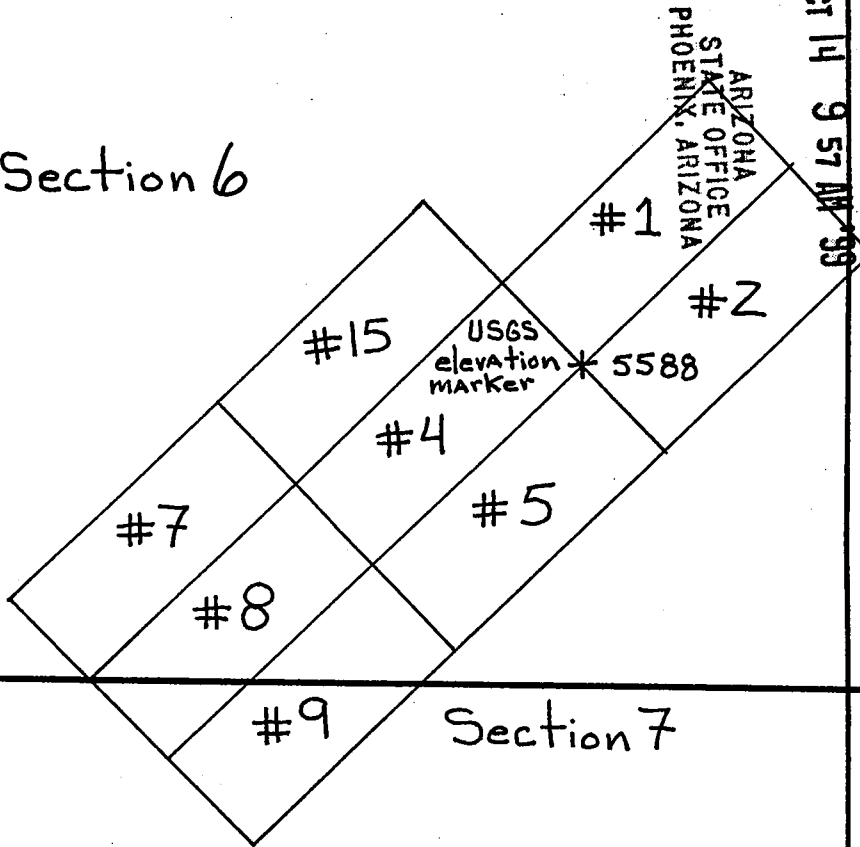
Township 13 North

R.1W. R.1E.

Township 12 North



Section 6



OCT 14 9 57 AM '99


RECEIVED
BUREAU OF
LAND MANAGEMENT

Section 5

Section 7

Location/Plat Map: Rude Dog Lode Claim Group
 Claims located in Township 12 North, Range 1 East, Sections
 5, 6, and 7. Big Bug Mining District, Gila and Salt
 River Base and Meridian, Yavapai County, Arizona
 Scale: One inch = 1000 Feet

A MC 352569



R Poley
will call

3192395 BK 3700 PG 121
Yavapai County
Patsy Jenney-Colon, Recorder
10/01/1999 03:34P PAGE 1 OF 1
ROBERT POLEY JR
RECORDING FEE 5.00
SURCHARGE 4.00
POSTAGE 0.00

LOCATION NOTICE

LODE MINING CLAIM

This Lode Mining Claim, known as the Rude Dog # 2 Lode Claim, situated on land with mineral rights owned by the United States of America, and in which there are valuable mineral deposits, was entered upon and located for the purposes of exploration and purchase on the 1st day of September 1999 by Robert Poley Jr., whose mailing address is P.O.BOX 3494, Prescott, AZ 86302.

The claim is 1495 feet in length and 600 feet in width. The general course of the claim is from the North to the South. From the location monument, on which a copy of this notice is posted, the locator claims 1475 feet in a North 45° East direction and 20 feet in a South 45° West direction. The location monument for this claim is posted on the center line and within the boundaries of the claim being 1475 feet from the North End Center and 20 feet from the South End Center.

The claim is further described as being within the SE $\frac{1}{4}$ of Section 6, Township 12 North, Range 1 East, and within the NE $\frac{1}{4}$ of Section 6, Gila and Salt River Base and Meridian, Big Bug Mining District, Yavapai County, Arizona.

The claim boundaries are marked on the ground by six (6) monuments, one at each corner and one at the center of each end line. Said monuments are further described as being wood posts projecting at least four feet above the surface of the ground on which the corner designation has been marked. From the Southwest corner of this claim, the monument of Survey of the United States, situated atop the prominent hill in the southeast corner of Section 6, Township 12 North, Range 1 East, Gila and Salt River Base and Meridian, consisting of an elevation marker consisting of a stone monument and firmly set steel pipe, designating the elevation 5588 above sea level, bears 0° for approximately 0 feet. This claim is further described in detail on the attached map which is filed with and made part hereof. Dated and posted on the ground this 1st day of September 1999.

A MC 352570

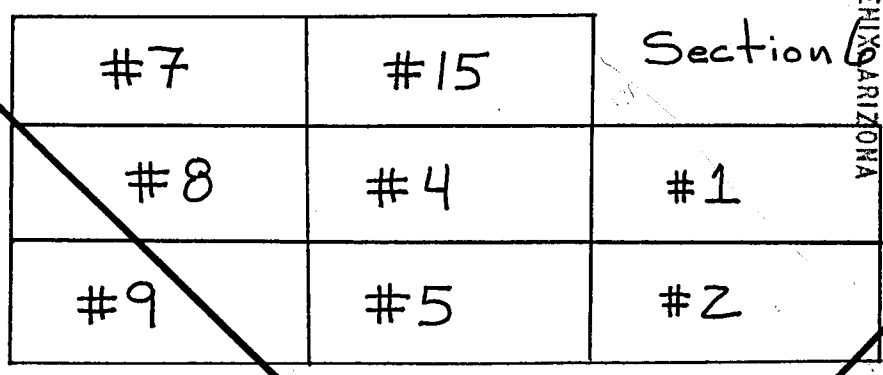
Locator and Owner:
Robert Poley Jr.

Witness:
Robert Poley Sr.

Robert Poley Jr. 9/1/99

Robert Poley Sr. 9-1-99

LOCATION MAP: RUDE DOG LODE MINING CLAIM GROUP
CLAIMS LOCATED IN TOWNSHIP 12 NORTH, RANGE 1 EAST, SECTION 5, 6, & 7. BIG BUG MINING DISTRICT, GILA AND SALT RIVER BASE AND MERIDIAN, YAVAPAI COUNTY, ARIZONA SCALE: ONE INCH = 1000 FEET



ARIZONA
STATE OFFICE
PHOENIX ARIZONA

Oct 14 9 57 AM '99

RECEIVED
BUREAU OF
LAND MANAGEMENT

North

Section 7

Section 6

Section 5

2 Poley
Will call

3192396 BK 3700 P6 122
Yavapai County
Patsy Jenney-Colon, Recorder
10/01/1999 03:34P PAGE 1 OF 1
ROBERT POLEY JR
RECORDING FEE 5.00
SURCHARGE 4.00
POSTAGE 0.00

LOCATION NOTICE

LODE MINING CLAIM

This Lode Mining Claim, known as the Rude Dog # 4 Lode Claim, situated on land with mineral rights owned by the United States of America, and in which there are valuable mineral deposits, was entered upon and located for the purposes of exploration and purchase on the 1st day of September 1999 by Robert Poley Jr., whose mailing address is P.O.BOX 3494, Prescott, AZ 86302.

The claim is 1495 feet in length and 600 feet in width. The general course of the claim is from the North to the South. From the location monument, on which a copy of this notice is posted, the locator claims 20 feet in a North 45° East direction and 1475 feet in a South 45° West direction. The location monument for this claim is posted on the center line and within the boundaries of the claim being 20 feet from the North End Center and 1475 feet from the South End Center.

The claim is further described as being within the SE 1/4 of Section 6, Township 12 North, Range 1 East, Gila and Salt River Base and Meridian, Big Bug Mining District, Yavapai County, Arizona.

The claim boundaries are marked on the ground by six (6) monuments, one at each corner and one at the center of each end line. Said monuments are further described as being wood posts projecting at least four feet above the surface of the ground on which the corner designation has been marked. From the Northeast corner of this claim, the monument of Survey of the United States, situated atop the prominent hill in the southeast corner of Section 6, Township 12 North, Range 1 East, Gila and Salt River Base and Meridian, consisting of an elevation marker consisting of a stone monument and firmly set steel pipe, designating the elevation 5588 above sea level, bears 0° for approximately 0 feet. This claim is further described in detail on the attached map which is filed with and made part hereof. Dated and posted on the ground this 1st day of September 1999.


Locator and Owner:
Robert Poley Jr.

Witness:
Robert Poley Sr.

Robert Poley Jr. 9/1/99

Robert Poley Sr. 9-1-99

LOCATION MAP: RUDE DOG LODE MINING CLAIM GROUP
CLAIMS LOCATED IN TOWNSHIP 12 NORTH, RANGE 1 EAST, SECTION 5, 6, & 7. BIG BUG MINING DISTRICT, GILA AND SALT RIVER BASE AND MERIDIAN, YAVAPAI COUNTY, ARIZONA SCALE: ONE INCH = 1000 FEET



Section 7

Section 6

Section 5

ARIZONA
STATE OFFICE
PHOENIX, ARIZONA

Oct 14 9 57 AM '99

RECEIVED
BUREAU OF
LAND MANAGEMENT

North

A MC 352571

R. Poley
Will Deal

3192397 BK 3700 PG 123
Yavapai County
Patsy Jenney-Colon, Recorder
10/01/1999 03:34P PAGE 1 OF 1
ROBERT POLEY JR
RECORDING FEE 5.00
SURCHARGE 4.00
POSTAGE 0.00

LOCATION NOTICE

LODE MINING CLAIM

This Lode Mining Claim, known as the Rude Dog # 5 Lode Claim, situated on land with mineral rights owned by the United States of America, and in which there are valuable mineral deposits, was entered upon and located for the purposes of exploration and purchase on the 1st day of September 1999 by Robert Poley Jr., whose mailing address is P.O.BOX 3494, Prescott, AZ 86302.

The claim is 1495 feet in length and 600 feet in width. The general course of the claim is from the North to the South. From the location monument, on which a copy of this notice is posted, the locator claims 20 feet in a North 45° East direction and 1475 feet in a South 45° West direction. The location monument for this claim is posted on the center line and within the boundaries of the claim being 20 feet from the North End Center and 1475 feet from the South End Center.

The claim is further described as being within the SE¼ of Section 6, Township 12 North, Range 1 East, Gila and Salt River Base and Meridian, Big Bug Mining District, Yavapai County, Arizona.

The claim boundaries are marked on the ground by six (6) monuments, one at each corner and one at the center of each end line. Said monuments are further described as being wood posts projecting at least four feet above the surface of the ground on which the corner designation has been marked. From the Northwest corner of this claim, the monument of Survey of the United States, situated atop the prominent hill in the southeast corner of Section 6, Township 12 North, Range 1 East, Gila and Salt River Base and Meridian, consisting of an elevation marker consisting of a stone monument and firmly set steel pipe, designating the elevation 5588 above sea level, bears 0° for approximately 0 feet. This claim is further described in detail on the attached map which is filed with and made part hereof. Dated and posted on the ground this 1st day of September 1999.

A HC 352572

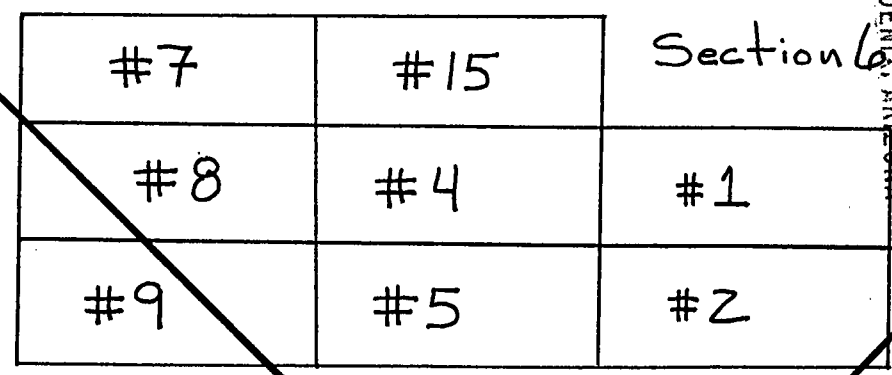
Locator and Owner:
Robert Poley Jr.

Witness:
Robert Poley Sr.

Robert Poley Jr. 9/1/99

Robert F. Poley Sr. 9-1-99

LOCATION MAP: RUDE DOG LODE MINING CLAIM GROUP
CLAIMS LOCATED IN TOWNSHIP 12 NORTH, RANGE 1 EAST, SECTION 5, 6, & 7. BIG BUG MINING DISTRICT, GILA AND SALT RIVER BASE AND MERIDIAN, YAVAPAI COUNTY, ARIZONA SCALE: ONE INCH = 1000 FEET



Section 7

Section 6

Section 5

ARIZONA
STATE OFFICE
PHOENIX, ARIZONA

OCT 14 9 57 AM 1999

RECEIVED
BUREAU OF
LAND MANAGEMENT

North

*R. Poley
Will Carl*

Yavapai County
Patsy Jenney-Colon, Recorder
10/01/1999 03:34P PAGE 1 OF 1
ROBERT POLEY JR
RECORDING FEE 5.00
SURCHARGE 4.00
POSTAGE 0.00

LOCATION NOTICE

LODE MINING CLAIM

This Lode Mining Claim, known as the Rude Dog # 7 Lode Claim, situated on land with mineral rights owned by the United States of America, and in which there are valuable mineral deposits, was entered upon and located for the purposes of exploration and purchase on the 1st day of September 1999 by Robert Poley Jr., whose mailing address is P.O.BOX 3494, Prescott, AZ 86302.

The claim is 1495 feet in length and 600 feet in width. The general course of the claim is from the North to the South. From the location monument, on which a copy of this notice is posted, the locator claims 1475 feet in a North 45° East direction and 20 feet in a South 45° West direction. The location monument for this claim is posted on the center line and within the boundaries of the claim being 1475 feet from the North End Center and 20 feet from the South End Center.

The claim is further described as being within the SW $\frac{1}{4}$ of Section 6, Township 12 North, Range 1 East, and within the SE $\frac{1}{4}$ of section 6, Township 12 North, Range 1 East, Gila and Salt River Base and Meridian, Big Bug Mining District, Yavapai County, Arizona.

The claim boundaries are marked on the ground by six (6) monuments, one at each corner and one at the center of each end line. Said monuments are further described as being wood posts projecting at least four feet above the surface of the ground on which the corner designation has been marked.

From the Northeast corner of this claim, the monument of Survey of the United States, situated atop the prominent hill in the southeast corner of Section 6, Township 12 North, Range 1 East, Gila and Salt River Base and Meridian, consisting of an elevation marker consisting of a stone monument and firmly set steel pipe, designating the elevation 5588 above sea level, bears N68°E for approximately 1650 feet. This claim is further described in detail on the attached map which is filed with and made part hereof.

Dated and posted on the ground this 1st day of September 1999.

Locator and Owner:
Robert Poley Jr.

Witness:
Robert Poley Sr.

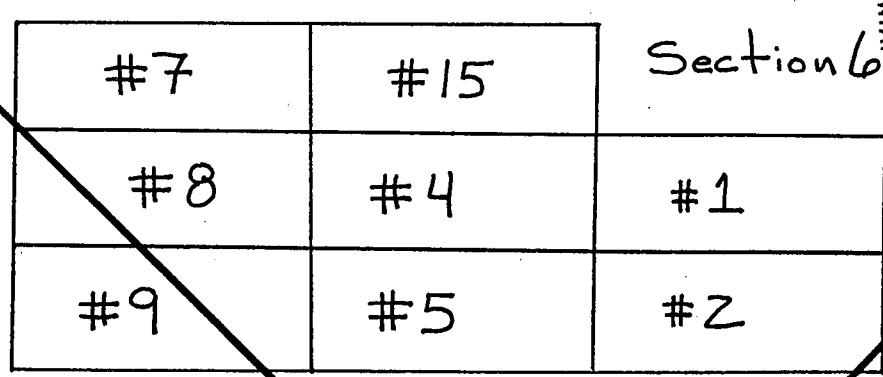
Robert Poley Jr 9/1/99

Robert Poley Sr. 9-1-99

4 MC 352573

LOCATION MAP: RUDE DOG LODE MINING CLAIM GROUP

CLAIMS LOCATED IN TOWNSHIP 12 NORTH, RANGE 1 EAST, SECTION 5, 6, & 7. BIG BUG MINING DISTRICT, GILA AND SALT RIVER BASE AND MERIDIAN, YAVAPAI COUNTY, ARIZONA SCALE: ONE INCH = 1000 FEET



RECEIVED
BUREAU OF
LAND MANAGEMENT
OCT 14 9 57 AM '99
ARIZONA
STATE OFFICE
PHOENIX, ARIZONA

North

R. Poley
Will Call

192399 BK 3700 PG 125
Yavapai County
Patsy Jenney-Colon, Recorder
10/01/1999 03:34P PAGE 1 OF 1
ROBERT POLEY JR
RECORDING FEE 5.00
SURCHARGE 4.00
POSTAGE 0.00

LOCATION NOTICE

LODE MINING CLAIM

This Lode Mining Claim, known as the Rude Dog # 8 Lode Claim, situated on land with mineral rights owned by the United States of America, and in which there are valuable mineral deposits, was entered upon and located for the purposes of exploration and purchase on the 1st day of September 1999 by Robert Poley Jr., whose mailing address is P.O.BOX 3494, Prescott, AZ 86302.

The claim is 1495 feet in length and 600 feet in width. The general course of the claim is from the North to the South. From the location monument, on which a copy of this notice is posted, the locator claims 1475 feet in a North 45° East direction and 20 feet in a South 45° West direction. The location monument for this claim is posted on the center line and within the boundaries of the claim being 1475 feet from the North End Center and 20 feet from the South End Center.

The claim is further described as being within the South 1/2 of Section 6, Township 12 North, Range 1 East, and within the NW 1/4 of section 7, Township 12 North, Range 1 East, Gila and Salt River Base and Meridian, Big Bug Mining District, Yavapai County, Arizona.

The claim boundaries are marked on the ground by six (6) monuments, one at each corner and one at the center of each end line. Said monuments are further described as being wood posts projecting at least four feet above the surface of the ground on which the corner designation has been marked. From the Northwest corner of this claim, the monument of Survey of the United States, situated atop the prominent hill in the southeast corner of Section 6, Township 12 North, Range 1 East, Gila and Salt River Base and Meridian, consisting of an elevation marker consisting of a stone monument and firmly set steel pipe, designating the elevation 5588 above sea level, bears N68°E for approximately 1650 feet. This claim is further described in detail on the attached map which is filed with and made part hereof.

Dated and posted on the ground this 1st day of September 1999.


Locator and Owner:
Robert Poley Jr.

Witness:
Robert Poley Sr.

Robert Poley Jr. 9/1/99

Robert Poley Sr. 9-1-99

LOCATION MAP: RUDE DOG LODE MINING CLAIM GROUP
CLAIMS LOCATED IN TOWNSHIP 12 NORTH, RANGE 1 EAST, SECTION 5, 6, & 7. BIG BUG MINING DISTRICT, GILA AND SALT RIVER BASE AND MERIDIAN, YAVAPAI COUNTY, ARIZONA SCALE: ONE INCH = 1000 FEET



Section 7

Section 6

Section 5

ARIZONA
STATE OFFICE
PHOENIX, ARIZONA

OCT 14 9 57 AM '99

RECEIVED
BUREAU OF
LAND MANAGEMENT

North

A HC 352574

R. Poley
will coal

92400 BK 3700 PG 126
Yavapai County
Patsy Jenney-Colon, Recorder
10/01/1999 03:34P PAGE 1 OF 1
ROBERT POLEY JR
RECORDING FEE 5.00
SURCHARGE 4.00
POSTAGE 0.00

LOCATION NOTICE

LODE MINING CLAIM

This Lode Mining Claim, known as the Rude Dog # 9 Lode Claim, situated on land with mineral rights owned by the United States of America, and in which there are valuable mineral deposits, was entered upon and located for the purposes of exploration and purchase on the 1st day of September 1999 by Robert Poley Jr., whose mailing address is P.O.BOX 3494, Prescott, AZ 86302.

The claim is 1495 feet in length and 600 feet in width. The general course of the claim is from the North to the South. From the location monument, on which a copy of this notice is posted, the locator claims 1475 feet in a North 45° East direction and 20 feet in a South 45° West direction. The location monument for this claim is posted on the center line and within the boundaries of the claim being 1475 feet from the North End Center and 20 feet from the South End Center.

The claim is further described as being within the SE 1/4 of Section 6, Township 12 North, Range 1 East, and within the North 1/2 of section 7, Township 12 North, Range 1 East, Gila and Salt River Base and Meridian, Big Bug Mining District, Yavapai County, Arizona.

The claim boundaries are marked on the ground by six (6) monuments, one at each corner and one at the center of each end line. Said monuments are further described as being wood posts projecting at least four feet above the surface of the ground on which the corner designation has been marked. From the Northeast corner of this claim, the monument of Survey of the United States, situated atop the prominent hill in the southeast corner of Section 6, Township 12 North, Range 1 East, Gila and Salt River Base and Meridian, consisting of an elevation marker consisting of a stone monument and firmly set steel pipe, designating the elevation 5588 above sea level, bears N24°E for approximately 1650 feet. This claim is further described in detail on the attached map which is filed with and made part hereof.

Dated and posted on the ground this 1st day of September 1999.

Locator and Owner:
Robert Poley Jr.

Witness:
Robert Poley Sr.

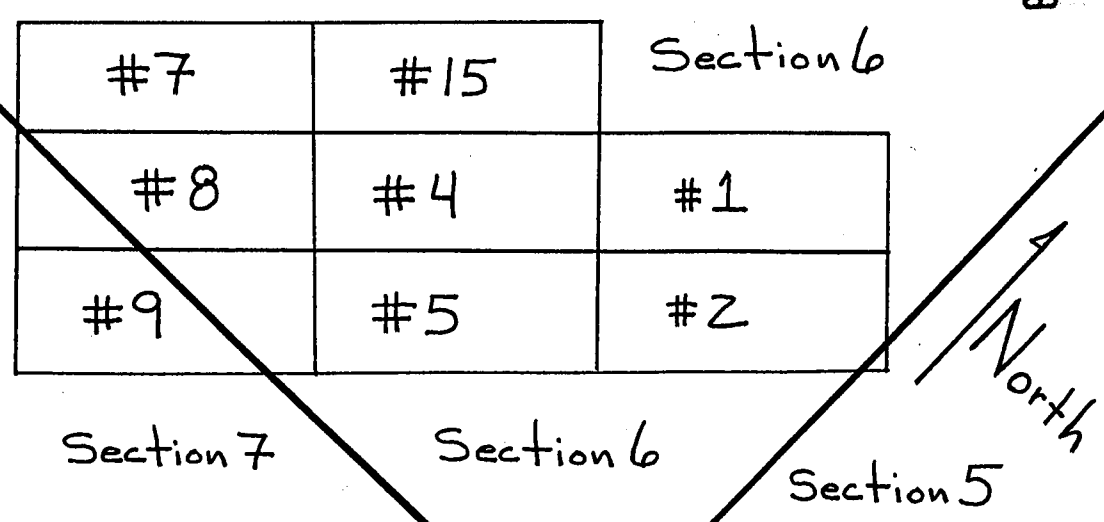
Robt Poley 9/1/99

Robert Poley Sr. 9-1-99

A 410 352575

LOCATION MAP: RUDE DOG LODE MINING CLAIM GROUP
CLAIMS LOCATED IN TOWNSHIP 12 NORTH, RANGE 1 EAST, SECTION 5, 6 & 7. BIG BUG MINING DISTRICT, GILA AND SALT RIVER BASE AND MERIDIAN, YAVAPAI COUNTY, ARIZONA SCALE: ONE INCH = 100 FEET

RECEIVED
BUREAU OF
LAND MANAGEMENT
ARIZONA
STATE OFFICE
TAMPA, ARIZONA
OCT 14 9 58 AM '99



R Poley
Will Deal

192401 BK 3700 PG 127
Yavapai County
Patsy Jenney-Colon, Recorder
10/01/1999 03:34P PAGE 1 OF 1
ROBERT POLEY JR
RECORDING FEE 5.00
SURCHARGE 4.00
POSTAGE 0.00

LOCATION NOTICE

LODE MINING CLAIM

This Lode Mining Claim, known as the Rude Dog # 15 Lode Claim, situated on land with mineral rights owned by the United States of America, and in which there are valuable mineral deposits, was entered upon and located for the purposes of exploration and purchase on the 1st day of September 1999 by Robert Poley Jr., whose mailing address is P.O.BOX 3494, Prescott, AZ 86302.

The claim is 1495 feet in length and 600 feet in width. The general course of the claim is from the North to the South. From the location monument, on which a copy of this notice is posted, the locator claims 20 feet in a North 45° East direction and 1475 feet in a South 45° West direction. The location monument for this claim is posted on the center line and within the boundaries of the claim being 20 feet from the North End Center and 1475 feet from the South End Center.

The claim is further described as being within the SE 1/4 of Section 6, Township 12 North, Range 1 East, Gila and Salt River Base and Meridian, Big Bug Mining District, Yavapai County, Arizona.

The claim boundaries are marked on the ground by six (6) monuments, one at each corner and one at the center of each end line. Said monuments are further described as being wood posts projecting at least four feet above the surface of the ground on which the corner designation has been marked.

From the Northwest corner of this claim, the monument of Survey of the United States, situated atop the prominent hill in the southeast corner of Section 6, Township 12 North, Range 1 East, Gila and Salt River Base and Meridian, consisting of an elevation marker consisting of a stone monument and firmly set steel pipe, designating the elevation 5588 above sea level, bears South 43° East for approximately 1200 feet. This claim is further described in detail on the attached map which is filed with and made part hereof.

Dated and posted on the ground this 1st day of September 1999.

A H C 352576

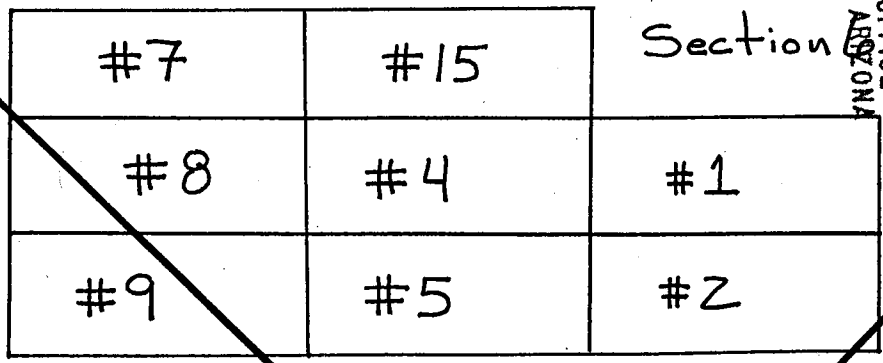
Locator and Owner:
Robert Poley Jr.

Witness:
Robert Poley Sr.

Robert Poley Jr. 9/1/99

Robert Poley Sr. 9-1-99

LOCATION MAP: RUDE DOG LODE MINING CLAIM GROUP
CLAIMS LOCATED IN TOWNSHIP 12 NORTH, RANGE 1 EAST, SECTION 5, 6, & 7. BIG BUG MINING DISTRICT, GILA AND SALT RIVER BASE AND MERIDIAN, YAVAPAI COUNTY, ARIZONA SCALE: ONE INCH = 1000 FEET



Section 7

Section 6

Section 5

ARIZONA
STATE OFFICE
PHOENIX, ARIZONA

Oct 14 9 58 AM '99

RECEIVED
BUREAU OF
LAND MANAGEMENT

North

The United States of America,

To all to whom these presents shall come, Greeting:

WHEREAS, under the provisions of Section 8 of the Act of June 28, 1934 (48 Stat. 1269), entitled "An Act To stop injury to the public grazing lands by preventing overgrazing and soil deterioration, to provide for their orderly use, improvement, and development, to stabilize the livestock industry dependent upon the public range, and for other purposes," as amended by Section 3 of the Act of June 26, 1936 (49 Stat. 1976), the State of Arizona, in exchange for certain other lands situated in said State, has selected the following described tracts of land:

Township thirteen south of Range eighteen east.

The east half of the southeast quarter of Section twenty-four, the north half of the north half, the southwest quarter of the northwest quarter and the west half of the southwest quarter of Section twenty-five and the north half of the north half, the southeast quarter of the northeast quarter and the east half of the southeast quarter of Section twenty-six.

Township seventeen south of Range twelve east.

The Lot four of Section four and the Lot one, the southwest quarter of the northwest quarter and the northwest quarter of the southwest quarter of Section nine, containing, in the aggregate, seven hundred ninety-four acres and ninety-five hundredths of an acre, according to the Official Plats of the Survey of the said Land, on file in the GENERAL LAND OFFICE:

1115337

NOW KNOW YE, That the UNITED STATES OF AMERICA, in consideration of the premises, and in conformity with the said Acts of Congress, HAS GIVEN AND GRANTED, and by these presents DOES GIVE AND GRANT, unto the said State of Arizona, in fee simple, the tracts of land above described; TO HAVE AND TO HOLD the same, together with all the rights, privileges, immunities, and appurtenances, of whatsoever nature thereunto belonging, unto the said State of Arizona, and to its assigns forever; subject to any vested and accrued water rights for mining, agricultural, manufacturing, or other purposes, and rights to ditches and reservoirs used in connection with such water rights, as may be recognized and acknowledged by the local customs, laws, and decisions of courts; and there is reserved from the lands hereby granted, a right of way thereon for ditches or canals constructed by the authority of the United States. Reserving, also, to the United States, all minerals in the lands so granted, together with the right to prospect for, mine and remove the same, as authorized by the provisions of said section 8, as amended as aforesaid. In accordance with the Act of August 24, 1937 (50 Stat. 242), this patent is granted as to the Lot four of said Section four and the Lot one, the northwest quarter of the northwest quarter and the northwest quarter of the southwest quarter of said Section nine, subject to outstanding grazing lease, Phoenix 077767, issued to Howell Manning on December 10, 1938, for a term of five years.

IN TESTIMONY WHEREOF, I, Franklin D. Roosevelt,

President of the United States of America, have caused these letters to be made Patent, and the Seal of the General Land Office to be hereunto affixed.

GIVEN under my hand, at the City of Washington, the EIGHTEENTH day of NOVEMBER in the year of our Lord one thousand nine hundred and FORTY-TWO and of the Independence of the United States the one hundred and SIXTY-SEVENTH

By the President: *Franklin D. Roosevelt*

By *Ruth W. Tully*, Secretary.

R. C. McIntosh
Chief, Patents Division, General Land Office.

1115387

RECORD OF PATENTS Patent Number

The United States of America,

To all to whom these presents shall come, Greeting:

Phoenix, Arizona.

WHEREAS, a Certificate of the Register of the Land Office at
has been deposited in the General Land Office, whereby it appears that, pursuant to the Act of Congress of May 20, 1862,
"To Secure Homesteads to Actual Settlers on the Public Domain," and the acts supplemental thereto, the claim of
Florencio Gallego

has been established and duly consummated, in conformity to law, for the **Lots two and three, the southeast
quarter of the northwest quarter, and the southwest quarter of the north-
east quarter of Section four in Township seventeen south of Range twelve
east of the Gila and Salt River Meridian, Arizona, containing one hundred
fifty-nine and seventy-nine-hundredths acres,**

according to the Official Plat of the Survey of the said Land, returned to the GENERAL LAND OFFICE by the Surveyor-General:

NOW KNOW YE, That there is, therefore, granted by the UNITED STATES unto the said claimant the tract of Land above described;
TO HAVE AND TO HOLD the said tract of Land, with the appurtenances thereof, unto the said claimant and to the heirs and assigns of
the said claimant forever; subject to any vested and accrued water rights for mining, agricultural, manufacturing, or other purposes; and
rights to ditches and reservoirs used in connection with such water rights, as may be recognized and acknowledged by the local customs, laws,
and decisions of courts; and there is reserved from the lands hereby granted, a right of way thereon for ditches or canals constructed by the
authority of the United States.

IN TESTIMONY WHEREOF, I, **Woodrow Wilson,**

President of the United States of America, have caused these letters to be made
Patent, and the seal of the General Land Office to be hereunto affixed.

GIVEN under my hand, in the District of Columbia, the **SIXTH**

(SEAL)

day of **JANUARY** In the year of our Lord one thousand
nine hundred and **NINETEEN** and of the Independence of the
United States the one hundred and **FORTY-THIRD.**

By the President:

By

Woodrow Wilson
M. O. Riley, Secretary.
John O'Connell
Acting Recorder of the General Land Office.

Run Date: 10/24/1999
RUN TIME:12:30 PM

UNITED STATES DEPARTMENT OF INTERIOR
BUREAU OF LAND MANAGEMENT

Page: 1

STATE: AZ

GEOGRAPHIC REPORT WITH LAND

CASETYPE CASE DISP MER TWP RNG SECT SUR TYP SUR NR SUF SUBDIVISION

Serial Number: AZA 019347

Total Case Acres: 200.000

386300 CLOSED 14 0120N 0010E 005 A E2SESE;

Serial Number: AZA 019348

Total Case Acres: 20.000

386300 CLOSED 14 0120N 0010E 005 A E2SWSE;

Serial Number: AZA 024110FD

Total Case Acres: 75.540

220200 AUTHORIZED 14 0120N 0010E 005 L 9,10;
006 L 20,21;

N/A

lots in N2N2 are in N2N2 of Sections
claims in the S2

Serial Number: AZA 024110PT

Total Case Acres: 80.590

220200 AUTHORIZED 14 0120N 0010E 006 1 1 M&B;

N/A

in N2 claims in S2

Serial Number: AZA 027553

Run Date: 10/24/1999
RUN TIME:12:30 PM

UNITED STATES DEPARTMENT OF INTERIOR
BUREAU OF LAND MANAGEMENT

Page: 2

STATE: AZ

GEOGRAPHIC REPORT WITH LAND

<u>CASETYPE</u>	<u>CASE DISP</u>	<u>MER</u>	<u>TWP</u>	<u>RNG</u>	<u>SECT</u>	<u>SUR TYP</u>	<u>SUR NR</u>	<u>SUF</u>	<u>SUBDIVISION</u>
Total Case Acres: 1.000									
380913	CLOSED	14	0120N	0010E	005	1		1	PART;
 Serial Number: AZA 027610									
Total Case Acres: 1.000									
380913	CLOSED	14	0120N	0010E	005	1		1	PART;
 Serial Number: AZPHX 0027808									
Total Case Acres: 1.000									
284001	CLOSED	14	0120N	0010E	005	1		1	S2N2,NESW,N2SE,SESE;
								2	LOTS 1,2,4;
					006	1		1	LOT 1;
 Serial Number: AZPHX 0086681									
Total Case Acres: 59.470									
289100	AUTHORIZED	14	0120N	0010E	005	1		1	N2N2;

Serial Number: AZPHX 0086931

Run Date: 10/24/1999
RUN TIME:12:30 PM

UNITED STATES DEPARTMENT OF INTERIOR
BUREAU OF LAND MANAGEMENT

Page: 3

STATE: AZ

GEOGRAPHIC REPORT WITH LAND

<u>CASETYPE</u>	<u>CASE DISP</u>	<u>MER</u>	<u>TWP</u>	<u>RNG</u>	<u>SECT</u>	<u>SUR TYP</u>	<u>SUR NR</u>	<u>SUF</u>	<u>SUBDIVISION</u>
Total Case Acres: 21.930									
289101	AUTHORIZED	14	0120N	0010E	005	A			SENE;

Serial Number: AZPHX 0086936

Total Case Acres: 1.220									
289100	AUTHORIZED	14	0120N	0010E	005	1		1	N2;

Run Date: 10/24/1999
RUN TIME:12:27 PM

UNITED STATES DEPARTMENT OF INTERIOR
BUREAU OF LAND MANAGEMENT

Page: 1

STATE: AZ

GEOGRAPHIC REPORT WITH LAND

<u>CASETYPE</u>	<u>CASE DISP</u>	<u>MER</u>	<u>TWP</u>	<u>RNG</u>	<u>SECT</u>	<u>SUR TYP</u>	<u>SUR NR</u>	<u>SUF</u>	<u>SUBDIVISION</u>
Serial Number: AZA 018056									
Total Case Acres: 6,281.150									
311211	CLOSED	14	0170S	0120E	004	A L			SENE,NESW,S2SW,W2SE,NESE; 1,4;

